

# East Bay Bus Rapid Transit (BRT)

## *Decision Areas*

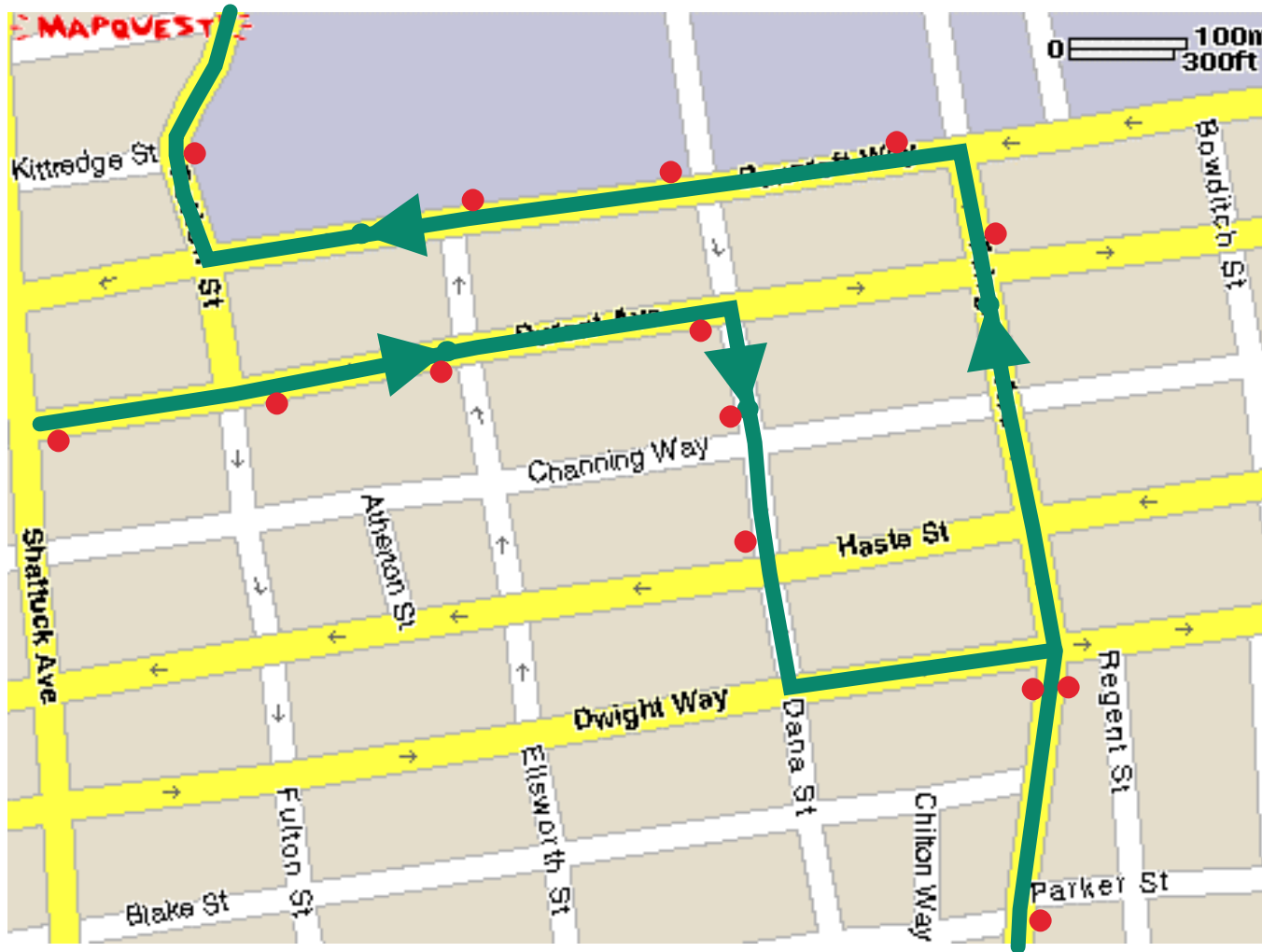
- Southside Alignment
  - 4 options
- Downtown Alignment
  - 2 options
- Shattuck Reconstruction
  - 3 options
- Telegraph South of Dwight
  - 2 options

# Decision Area

- Southside Alignment
- Downtown Alignment
- Shattuck Reconstruction
- Telegraph South of Dwight

# Southside

## Existing Conditions



Key	
	40/40L Bus Route
	40/40L Bus Stop

# Southside

## Option 1: Bancroft + Telegraph Mall

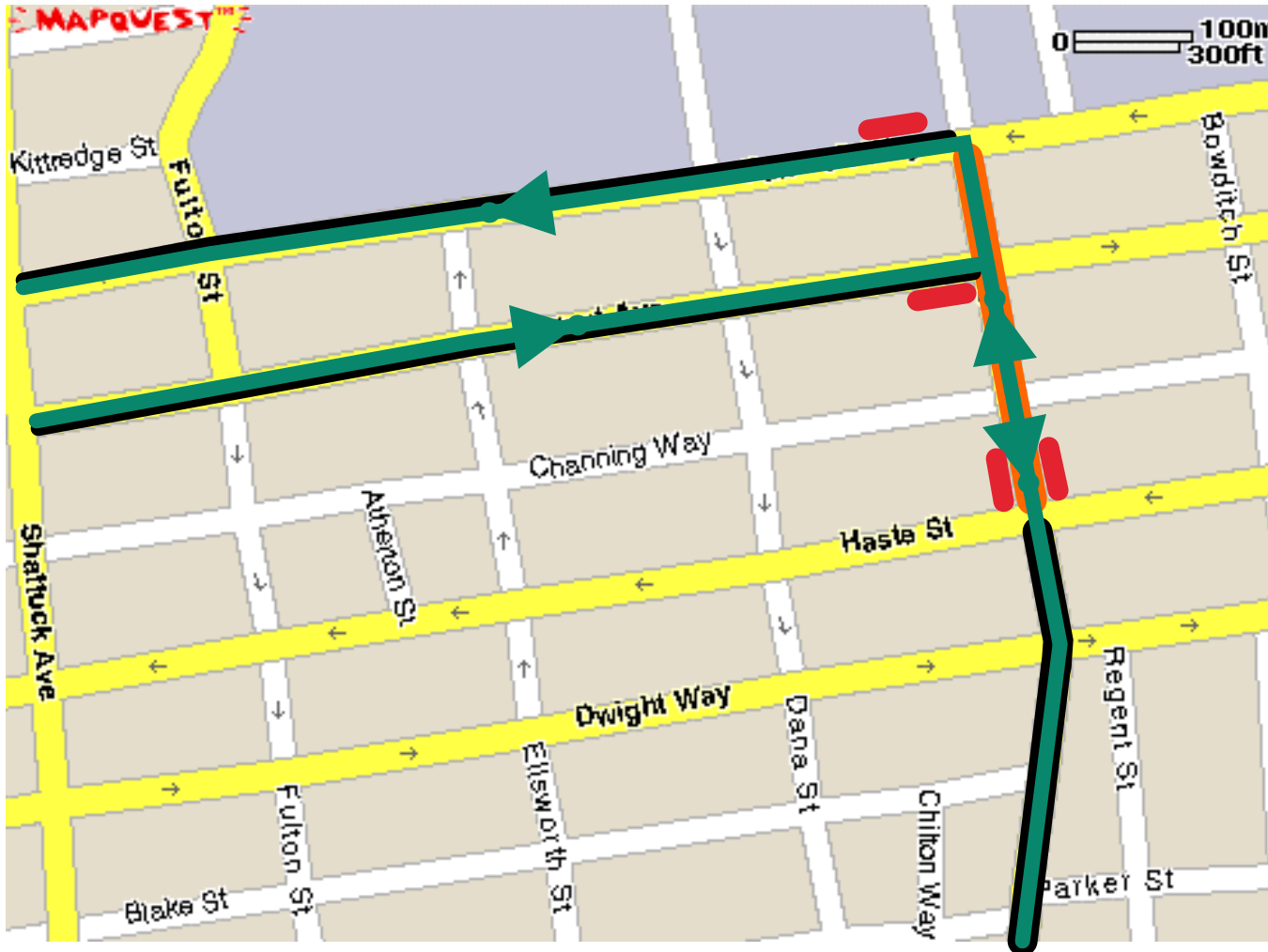


Key	
	BRT Route
	Bus-Only Lane
	Ped/Bus Mall*
	BRT Station

\* Commercial deliveries allowed

# Southside

## Option 2: Bancroft/Durant + Telegraph Mall

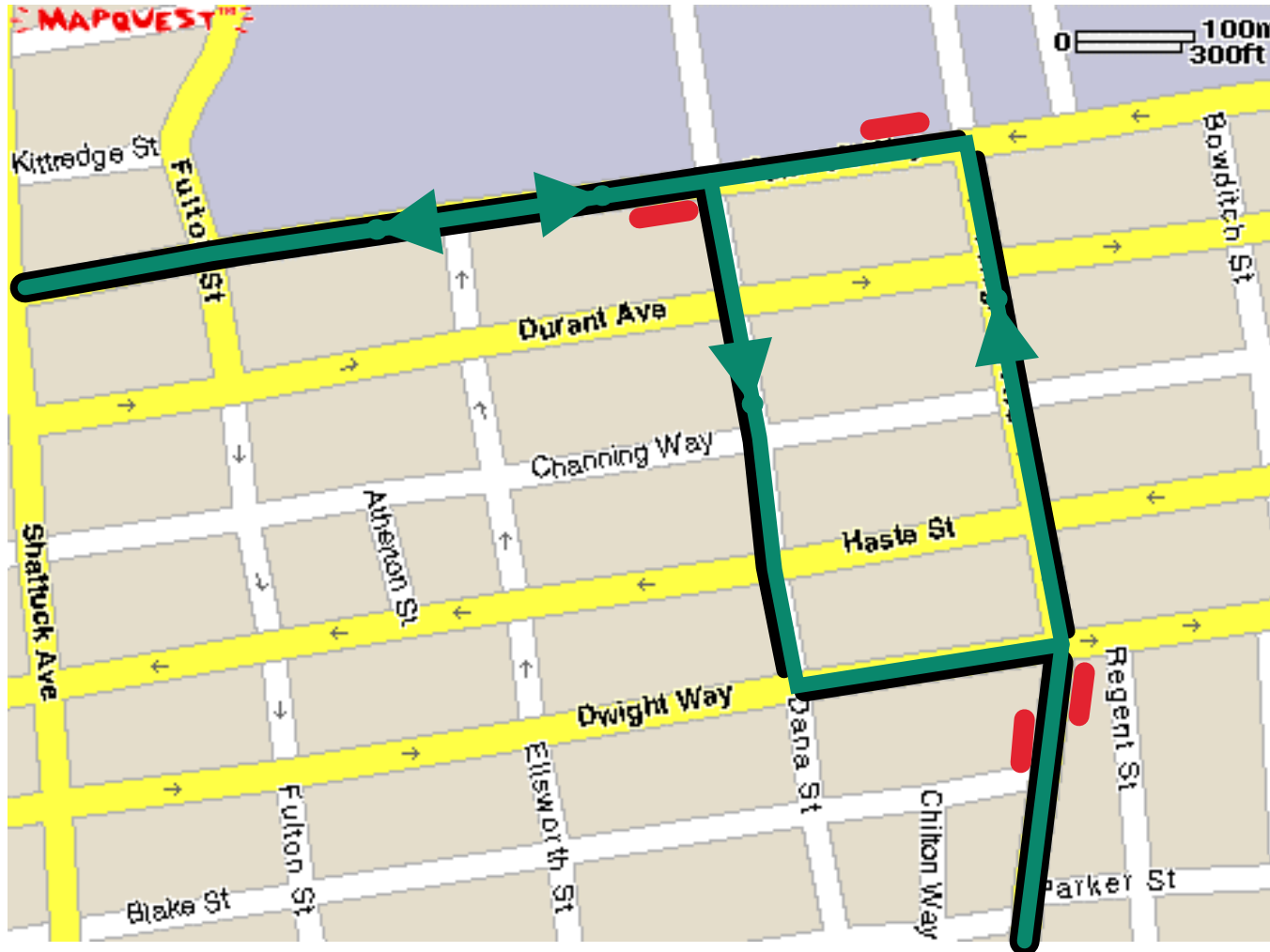


Key	
	BRT Route
	Bus-Only Lane
	Ped/Bus Mall*
	BRT Station

\* Commercial deliveries allowed

# Southside

## Option 3: Bancroft + Telegraph/Dana



Key	
	BRT Route
	Bus-Only Lane
	BRT Station

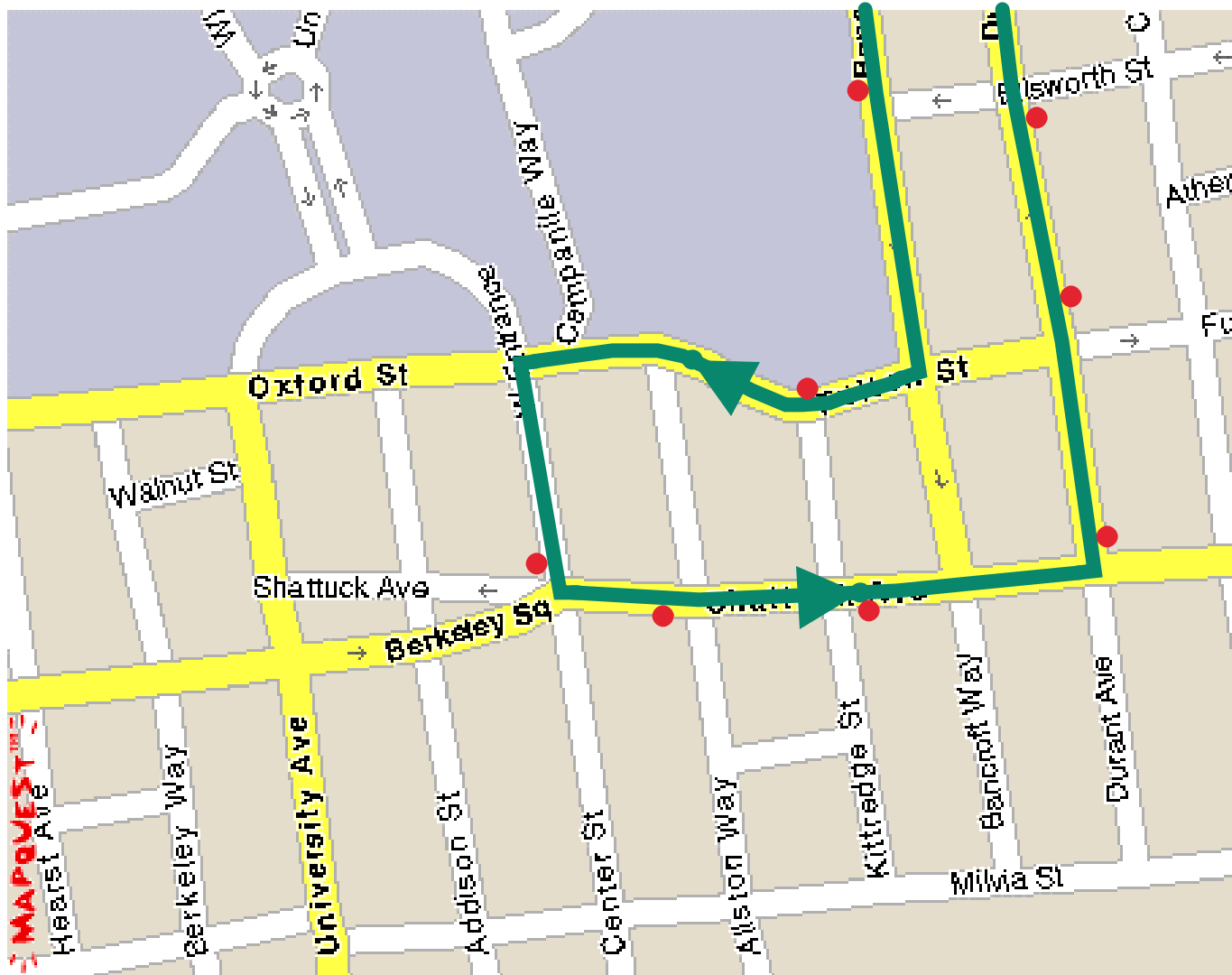


# Decision Area

- Southside Alignment
- Downtown Alignment
- Shattuck Reconstruction
- Telegraph South of Dwight

# Downtown Berkeley

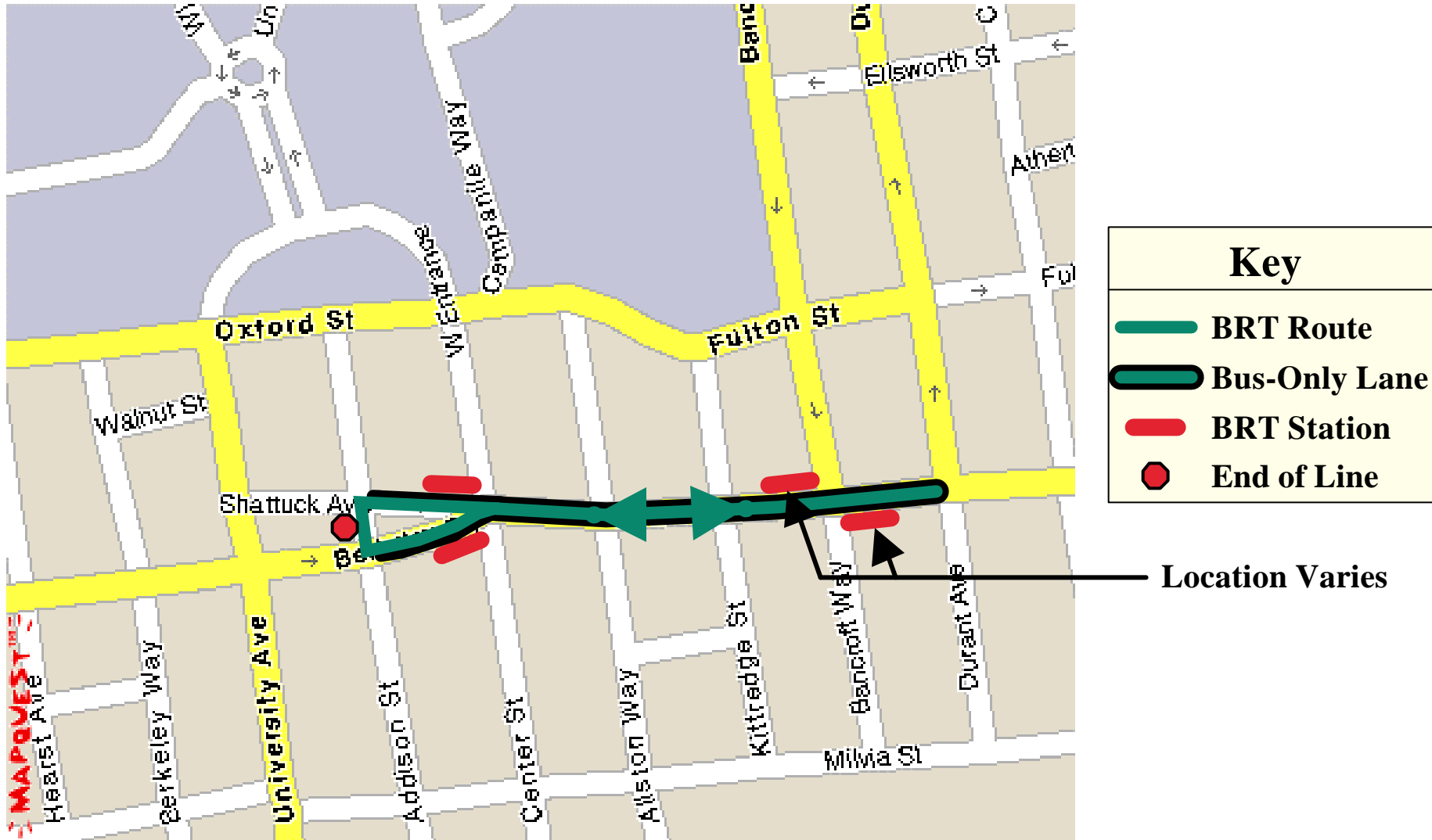
## Existing Conditions



Key	
	40/40L Bus Route
	40/40L Bus Stop

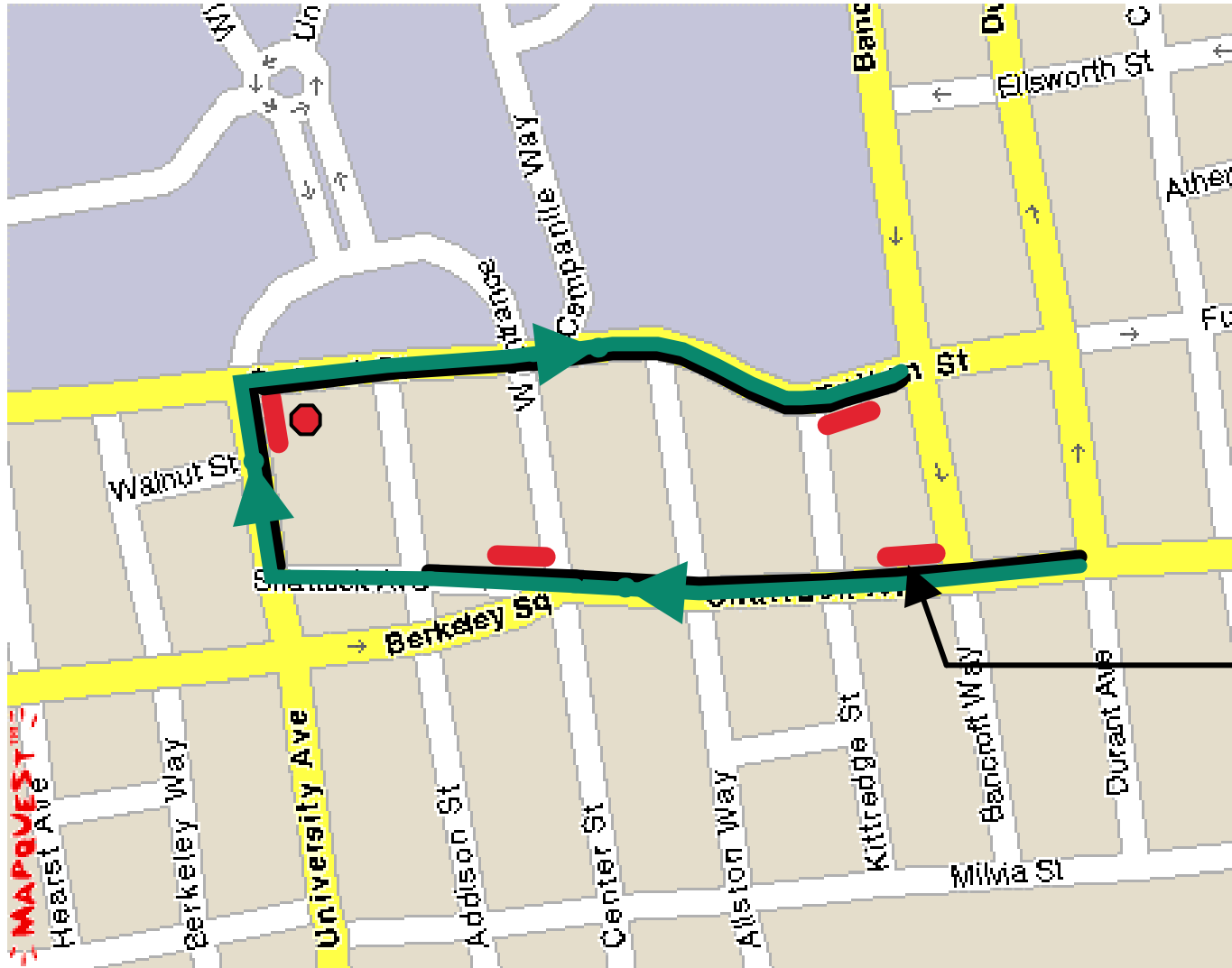
# Downtown Berkeley

## Option 1: Shattuck Only



# Downtown Berkeley

## Option 2: Revised Big Loop



Key	
	BRT Route
	Bus-Only Lane
	BRT Station
	End of Line

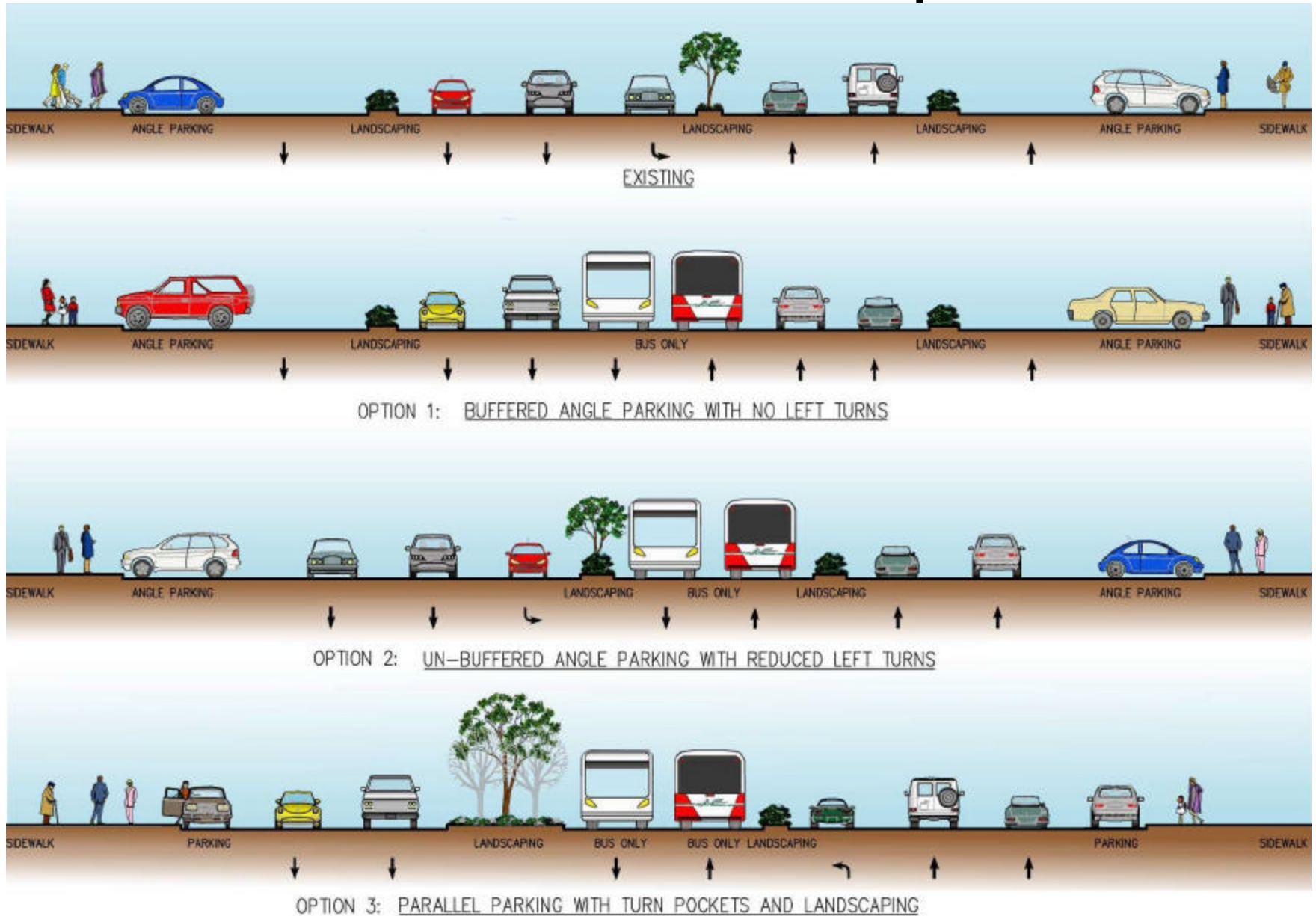
Location Varies

Could also loop counter-clockwise

# Decision Area

- Southside Alignment
- Downtown Alignment
- Shattuck Reconstruction
- Telegraph South of Dwight

# Shattuck Reconstruction Options

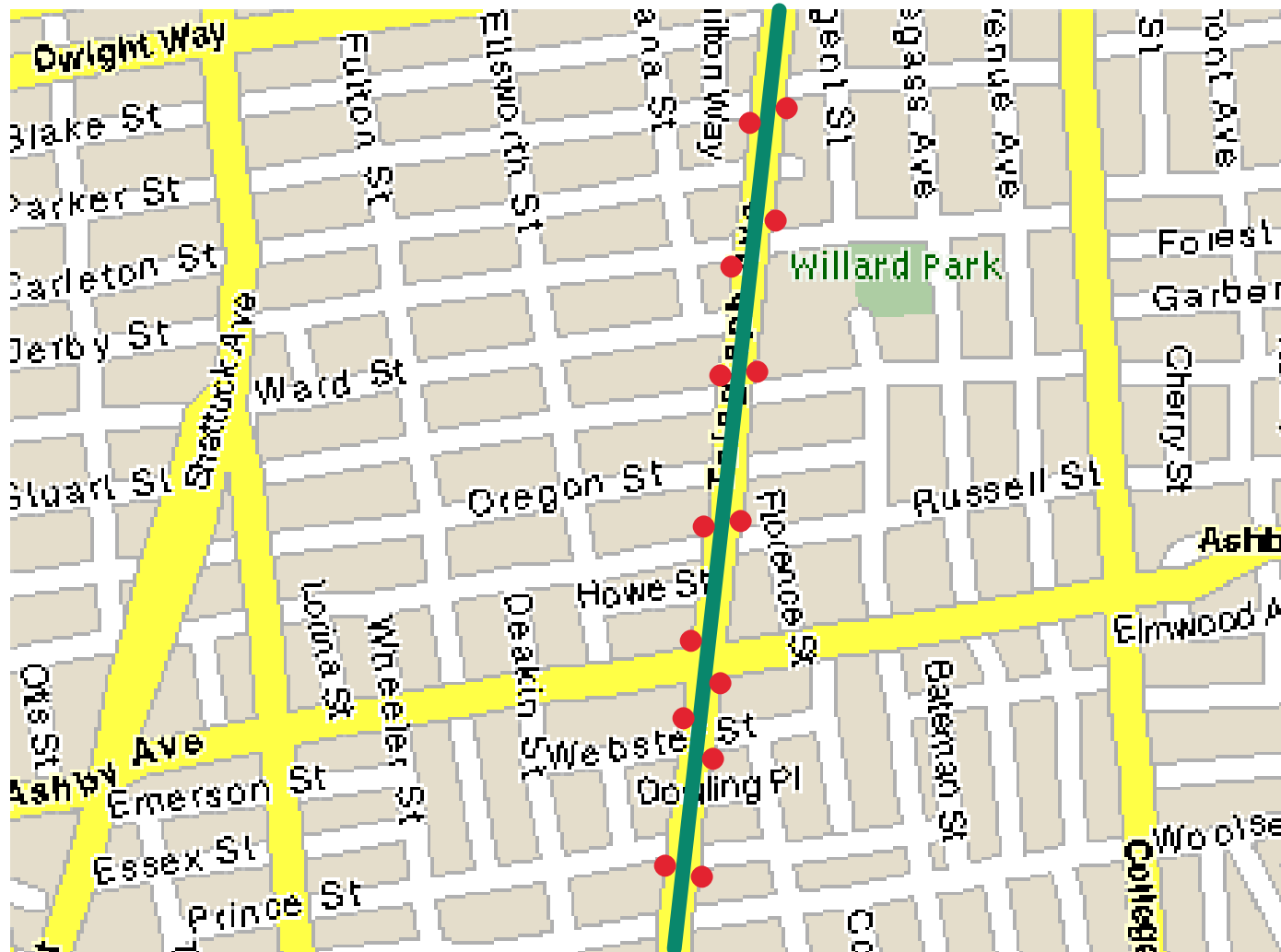




# Decision Area

- Southside Alignment
- Downtown Alignment
- Shattuck Reconstruction
- Telegraph South of Dwight

# Telegraph South of Dwight

## Existing Conditions

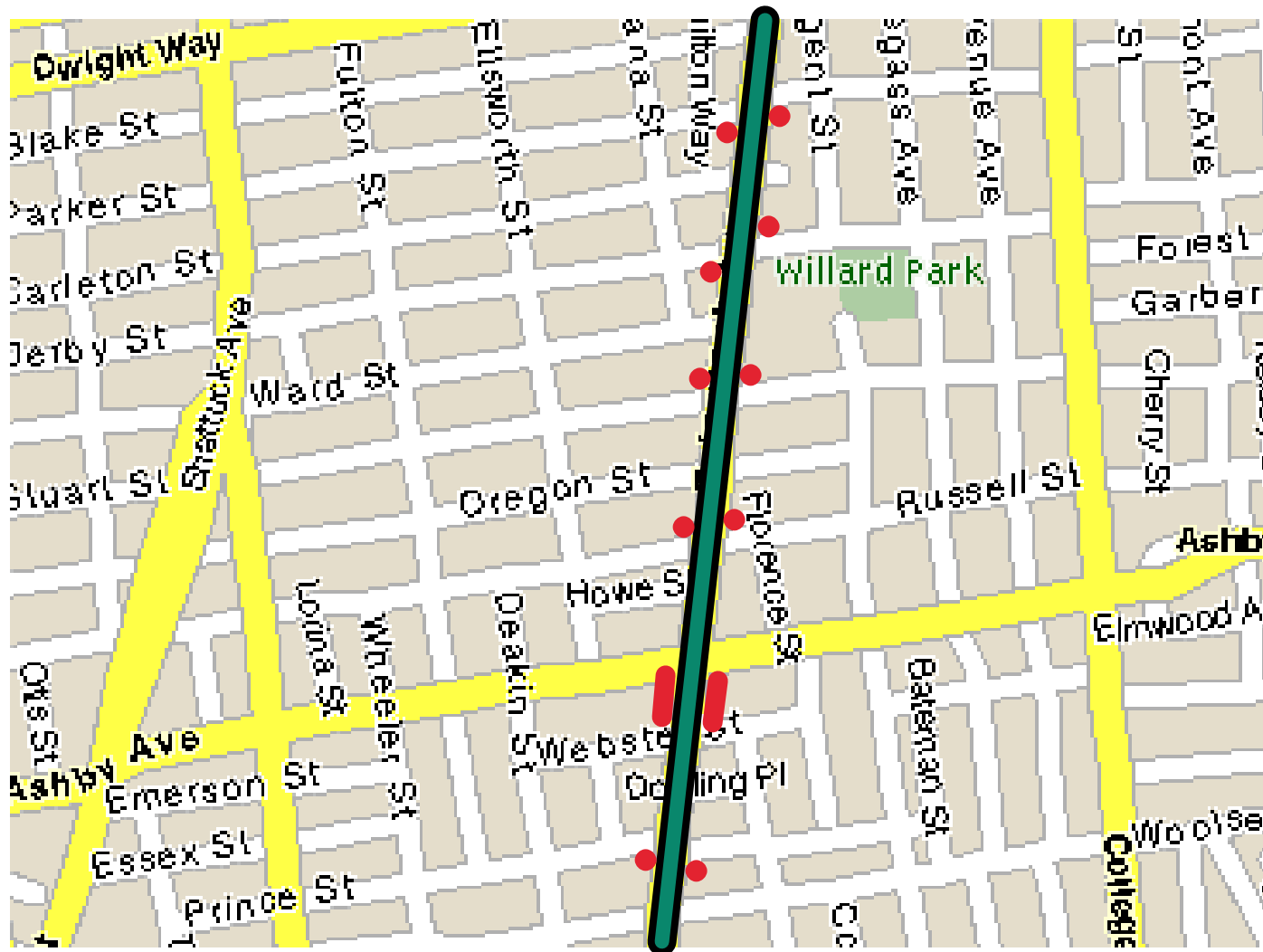






Key	
	40/40L Bus Route
	40/40L Bus Stop

**0.14 miles between bus stops in Berkeley (average)**

# Telegraph South of Dwight

## Option 1: Express BRT + Local

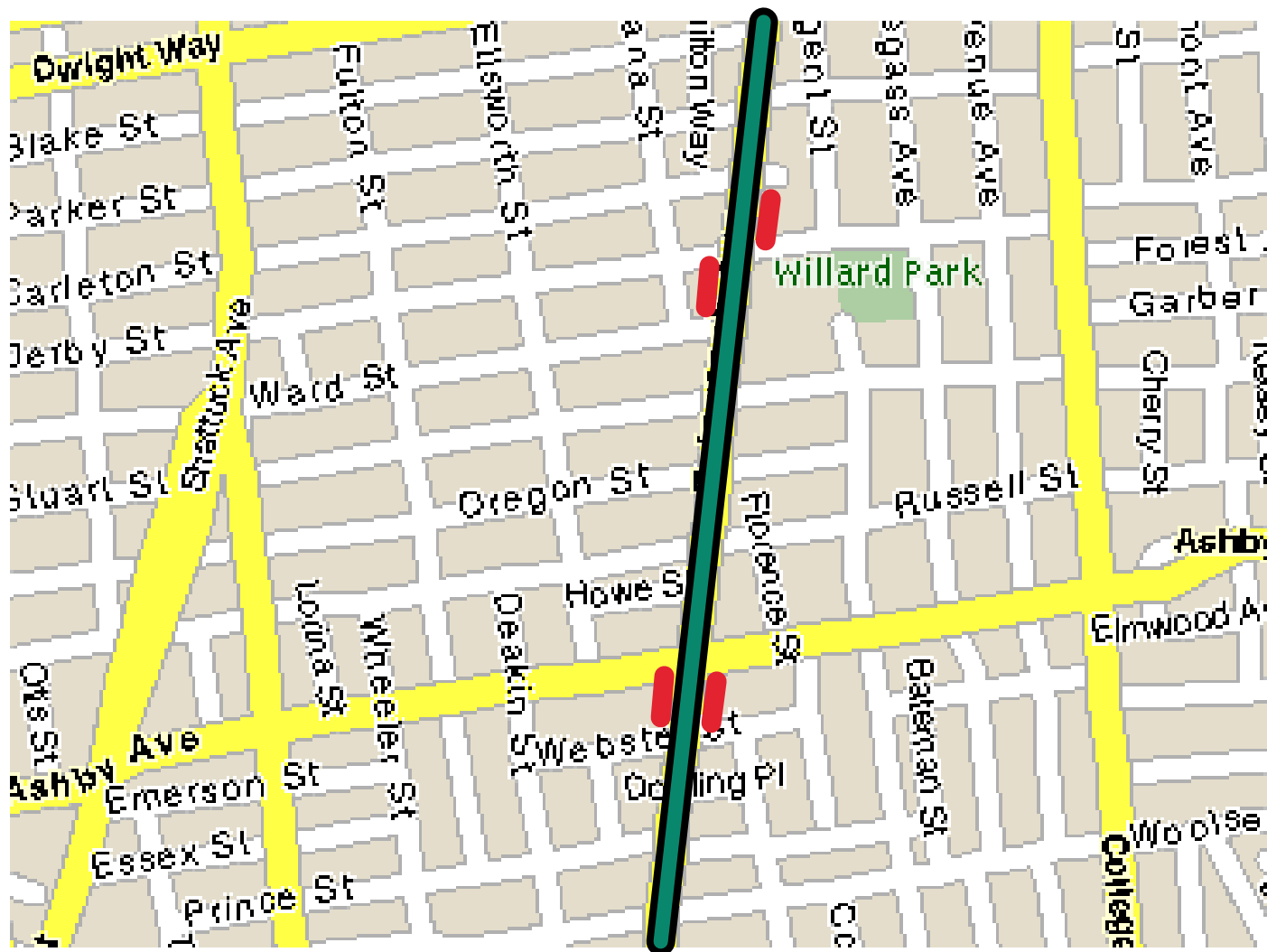





Key	
	BRT Route
	Bus-Only Lane
	Combined BRT + Local Stop
	Local Bus Stop

0.52 miles between  
BRT stations in  
Berkeley (average)

# Telegraph South of Dwight

## Option 2: BRT Only



Key	
	BRT Route
	Bus-Only Lane
	BRT Station

0.34 miles between  
BRT stations in  
Berkeley (average)