

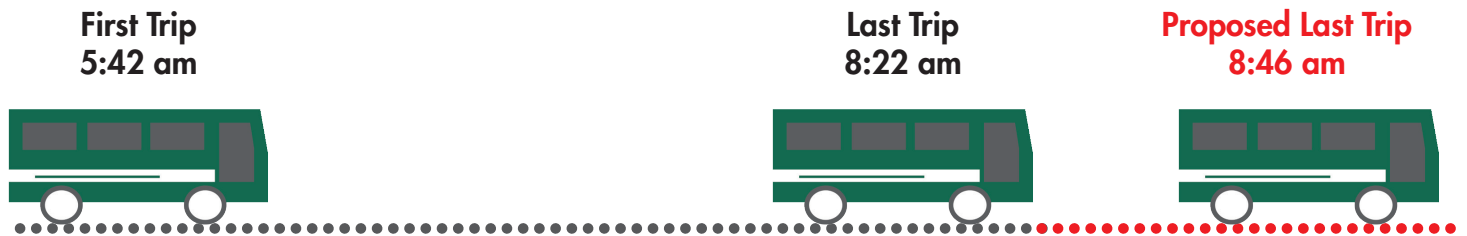
LINE C

Highland Ave. & Highland Way, Piedmont to Transbay Terminal, SF
via Moraga Ave. / Piedmont Ave. / 40th St.



LINE SUMMARY		
	Existing	Proposed
Span of Service	5:42 am – 8:22 am	5:42 am – 8:46 am
Number of Bus Stops	54	27
Stop Spacing	741 Feet	1020 Feet
Length of Route	12.52 miles	11.72 miles

AM Span Increase

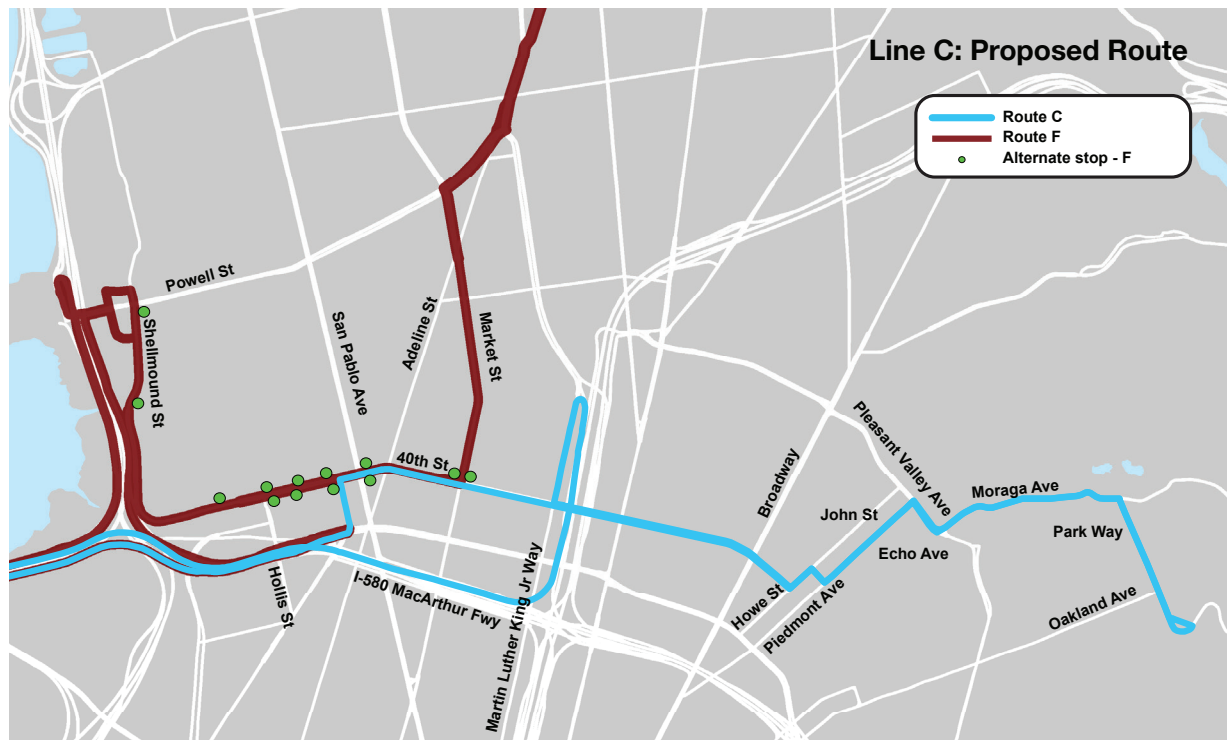
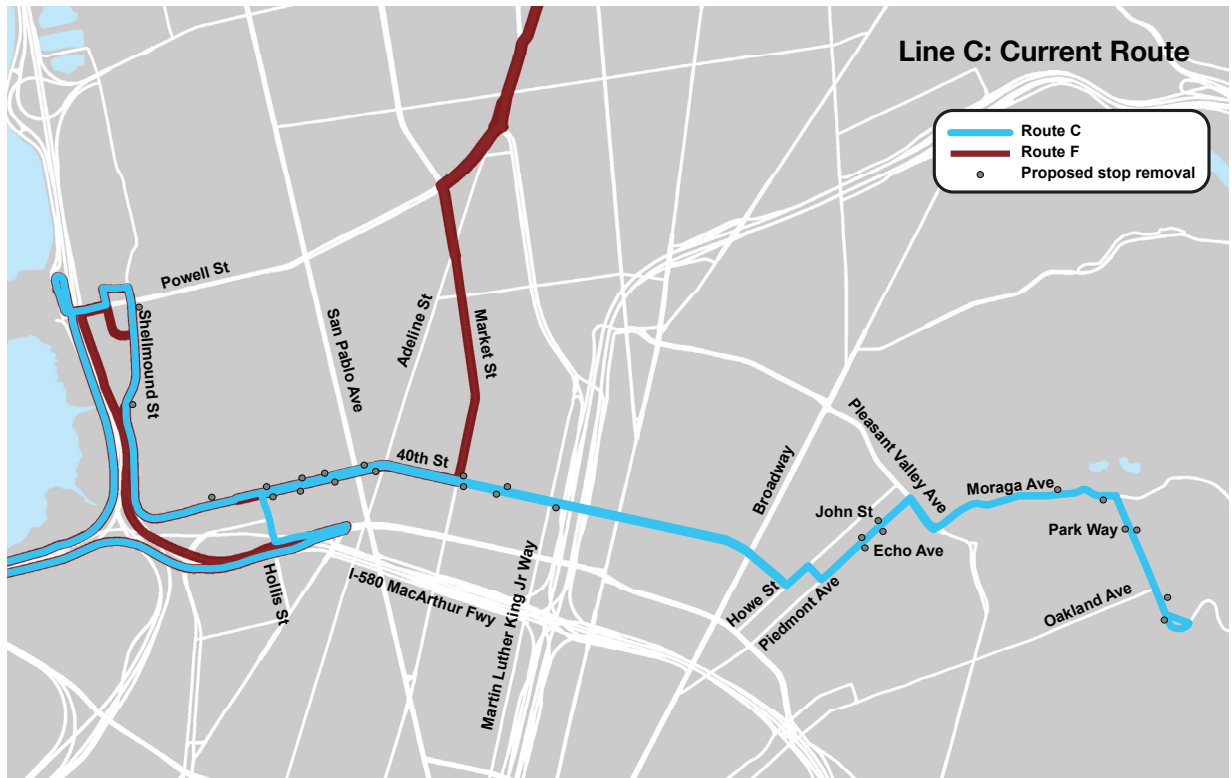


Eastbound Stop Removal

Eliminated Location		Rationale				Previous and Next Stop Location	
Street	Cross Street	Pedestrian Visibility	Stop Spacing	Ridership	Accessibility	Nearest Stop Location	Nearest Stop Distance
40 th St	Hollis St		●	●		LINE F: same stop	--
40 th St	Harlan St		●	●		LINE F: same stop	--
40 th St	Emery St		●			LINE F: same stop	--
40 th St	Adeline St		●			LINE F: 40 th St: San Pablo Ave	185 ft
40 th St	Market St		●	●		LINE F: Market : 40 th St	180 ft
40 th St	West St		●	●		LINE F: Market : 40 th St	908 ft
40 th St	MLK Jr Way		●	●		MacArthur BART	491 ft
Piedmont Ave	Glenwood Ave		●	●		Piedmont Ave : Linda Ave	Piedmont Ave : Brandon St
Piedmont Ave	Echo Ave		●	●		Piedmont Ave : Linda Ave	Piedmont Ave : Brandon St
Moraga Ave	Bonita Ave		●	●		Moraga Ave: Monticello	Highland Ave : Moraga Ave
Highland Ave	Park Way		●	●	●	Highland Ave : Moraga Av	Highland Ave : Blair Ave
Highland Ave	Vista Ave		●	●		Highland Ave : Oakland Av	Highland Way : Highland Av

Westbound Stop Removal

Eliminated Location		Rationale				Previous and Next Stop Location	
Street	Cross Street	Pedestrian Visibility	Stop Spacing	Ridership	Accessibility	Nearest Stop Location	Nearest Stop Distance
Highland Ave	Craig Ave		●	●	●	Highland Way : Highland Ave	Highland Ave : Pala Ave
Highland Ave	Park Way		●	●	●	Highland Ave : Pala Ave	Highland Ave : Moraga Ave
Moraga Ave	Monticello Ave	●	●	●	●	Moraga Ave : Estrella Ave	Moraga Ave : Ramona Ave
Piedmont Ave	John St		●		●	Piedmont Ave : Pleasant Valley Ave	Piedmont Ave : Ridgeway Ave
Piedmont Ave	Glenwood Ave	●	●	●	●	Piedmont Ave : Pleasant Valley Ave	Piedmont Ave : Ridgeway Ave
40 th St	MLK Jr Way	●	●			MacArthur BART	527 ft
40 th St	West St	●	●			LINE F: Market St : 40 th St	853 ft
40 th St	Market St	●				LINE F: Market St : 40 th St	100 ft
40 th St	San Pablo Ave	●				LINE F: same stop	--
40 th St	Emery St	●	●			LINE F: same stop	--
40 th St	Harlan St	●	●			LINE F: same stop	--
40 th St	Hollis St	●	●			LINE F: same stop	--
40 th St	Horton St	●				LINE F: same stop	--
Shellmound	Bay St	●				LINE F: same stop	--
Shellmound	Powell St	●				LINE F: same stop	--



Terminus at MacArthur BART Station

The maps show the shortened East Bay route starting and ending at MacArthur BART Station on 40th Street. Stops on 40th St west of Martin Luther King Way will now be serviced by the F Line only. This change will increase capacity on the line and allow the AM and PM trips to serve the same stops.

QUESTIONS OR COMMENTS? PLEASE SEND THEM TO PLANNING@ACTRANSIT.ORG

(510) 891-5470 / Free language assistance / Asistencia gratis en su idioma / 免費語言協助 / Librang tulong para sa wika / Hỗ trợ giúp thông dịch miễn phí / 무료언어지원 / मुफ्त भाषा सहायता / کمک های زبان رایگان / 無料の言語支援 / مساعدة لغوية مجانية / Assistència linguagem livre / បកប្រែភាសាឥតគិតថ្លៃ / Бесплатная помощь переводчиков / បំនិរនាមព្រឹត្តិការណ៍ឥតគិតថ្លៃ / मुफ्त भाषा सहायता / Assistance linguistique gratuite