

LINE OX

Bay Farm Island to Transbay Terminal, SF
via Island Dr. Park & Ride / Encinal Ave. / Park St.



LINE SUMMARY		
	Existing	Proposed
Peak Frequency	PM: 10 Mins	PM: 15 Mins
Number of Bus Stops	64	51
Stop Spacing	1,172 Feet	1,515 Feet
Span of Service	4:20 pm – 7:55 pm	4:00 pm – 7:55 pm

EXISTING PM FREQUENCY

10 Minutes



PROPOSED PM FREQUENCY

15 Minutes






Westbound Stop Removal

Eliminated Location		Rationale				Previous and Next Stop Location			
Street	Cross Street	Pedestrian Visibility	Stop Spacing	Ridership	Accessibility	Previous Stop Location	Next Stop Location	Previous Stop Distance	Next Stop Distance
Robert Davey Jr Dr	Oyster Po		●	●		Robert Davey Jr Dr & Puddingstone Rd	Robert Davey Jr Dr & Channing Way	733ft	895ft
Aughinbaugh Way	The Lagoon		●	●		Aughinbaugh Way & Robert Davey Jr Dr	Aughinbaugh Way & Mecartney Rd	646ft	878ft
McCartney RD	Marcuse St	●	●	●		Mecartney Rd & Aughinbaugh Way	Mecartney Rd & Verdemar Dr	541ft	1,288ft
Island Dr	Clubhouse Memorial	●	●	●		Maitland Dr & Island Dr	Island Dr & Bayfarm Park & Ride	381ft	2,100ft
High St	Calhoun St		●			Otis Dr & High St	High St & San Jose Ave	508ft	1028ft
Encinal Ave	Mound St	●	●			Encinal Ave & Fountain St	Encinal Ave & Versailles Ave	581ft	910ft
Park St	Blanding Ave		●	●		Park St & Clement Ave	23rd Ave & E 7th St	360ft	2000ft

Proposed First Trip
4:00 pm

First Trip
4:20 pm

Last Trip
7:55 pm



Eastbound Stop Removal

Eliminated Location		Rationale				Previous and Next Stop Location			
Street	Cross Street	Pedestrian Visibility	Stop Spacing	Ridership	Accessibility	Previous Stop Location	Next Stop Location	Previous Stop Distance	Next Stop Distance
Encinal Ave	Mound St	●	●			Encinal Av & Versailles Av	Encinal Av & High St	765ft	909ft
High St	Fillmore St		●	●		High St & San Jose Av	High St & Otis Dr	900ft	645ft
Robert Davey Jr Dr	Oyster Po		●	●		Robert Davey Jr Dr & Puddingstone Rd	Robert Davey Jr Dr & Channing Way	733ft	895ft
Aughinbaugh Way	The Lagoon		●	●		Aughinbaugh Way & Robert Davey Jr Dr	Aughinbaugh Way & Mecartney Rd	646ft	878ft
Mecartney	Marcuse St	●	●	●		Mecartney Rd & Aughinbaugh Way	Mecartney Rd & Verdemar Dr	541ft	1,288ft
Island Dr	Clubhouse Memorial					Maitland Dr & Island Dr	Island Dr & Bayfarm Park & Ride	381ft	2,100ft