



Redistricting

Alameda-Contra Costa Transit District
Community Workshop

September 30, 2023

Introductions

Meeting is being recorded.

Interpretations are available.

Today's Schedule

AGENDA: 2 p.m. to 3:30 p.m.

Process, Rules and Goals

Review of Draft Plans & Public Plans

Draft Plan Feedback, Q&A

Next Steps

Today's Goals

You Learn From the Experts

Experts Listen to *You*

You Leave Empowered to Give Effective Feedback

Timeline

Hearing	Purpose	Date
1	<ul style="list-style-type: none">• Education• Public input	September 6
2	<ul style="list-style-type: none">• Public input• Initial direction	September 13
3	<ul style="list-style-type: none">• Review plans (public & draft)• Provide additional direction	October 4
4	<ul style="list-style-type: none">• Review or further revise plans• Select final plan	October 25
5	<ul style="list-style-type: none">• Introduce ordinance	November 8

Three Phases

Phase I: Before draft plans:

- September 6
- September 13

Input on communities of interest, existing lines, and potential changes

Phase III: After select final plan:

- November 8

Introduction of ordinance

Phase II: After first draft plans:

- October 4
- October 25

Chance for feedback, suggested revisions, and alternate plans.

What is Redistricting?







5 Directors currently elected from wards. 2 at-large

Redistricting the act of redrawing those lines

Normally done to reflect shifts in populations over time

In this case so all 7 Directors will be elected by wards

How those lines are drawn affects how people are represented



Why Redistrict?

Evolving Rules: Federal/state law continue to change. Both through legislation and the courts. California Voting Rights Act

New Data: While Census conducted once a decade, other data sources updated annually

Public Input: Communities change over time. New opportunities to engage public

Current Lines (5 Wards)

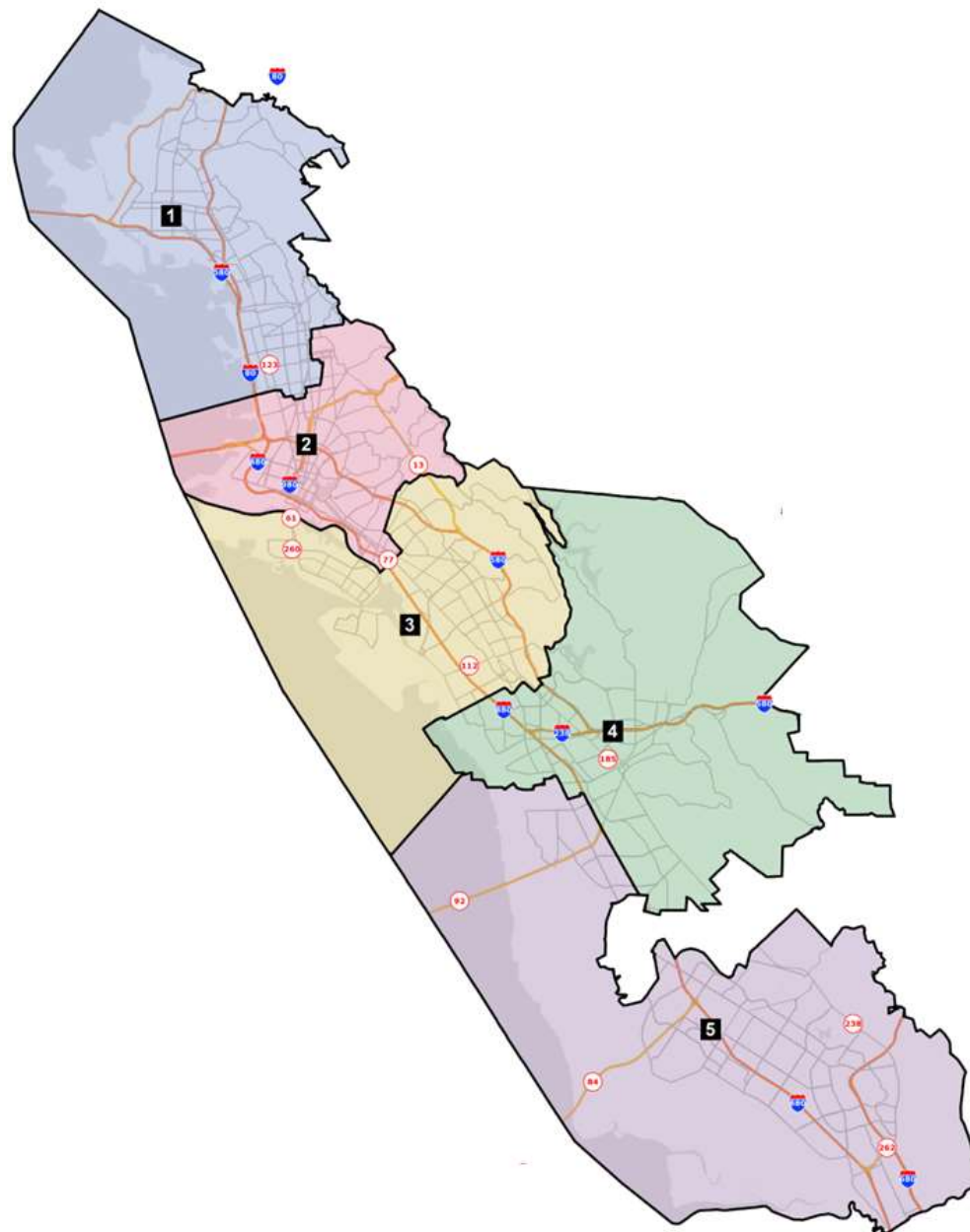
#	Population [^]	
	Total	Deviation

1	314,635	+0.0%
2	313,701	-0.3%
3	315,567	+0.3%
4	314,801	+0.1%
5	314,278	-0.1%

Total 1,572,982

Ideal 314,596

[^] 2020 Census Redistricting Data.
Unadjusted for incarcerated populations



Current Lines (7 Wards)

#	Population [^]	
	Total	Deviation

1	315,268	+40.1%
---	---------	--------

2	314,269	+39.6%
---	---------	--------

3	316,393	+40.6%
---	---------	--------

4	315,168	+40.0%
---	---------	--------

5	314,500	+39.7%
---	---------	--------

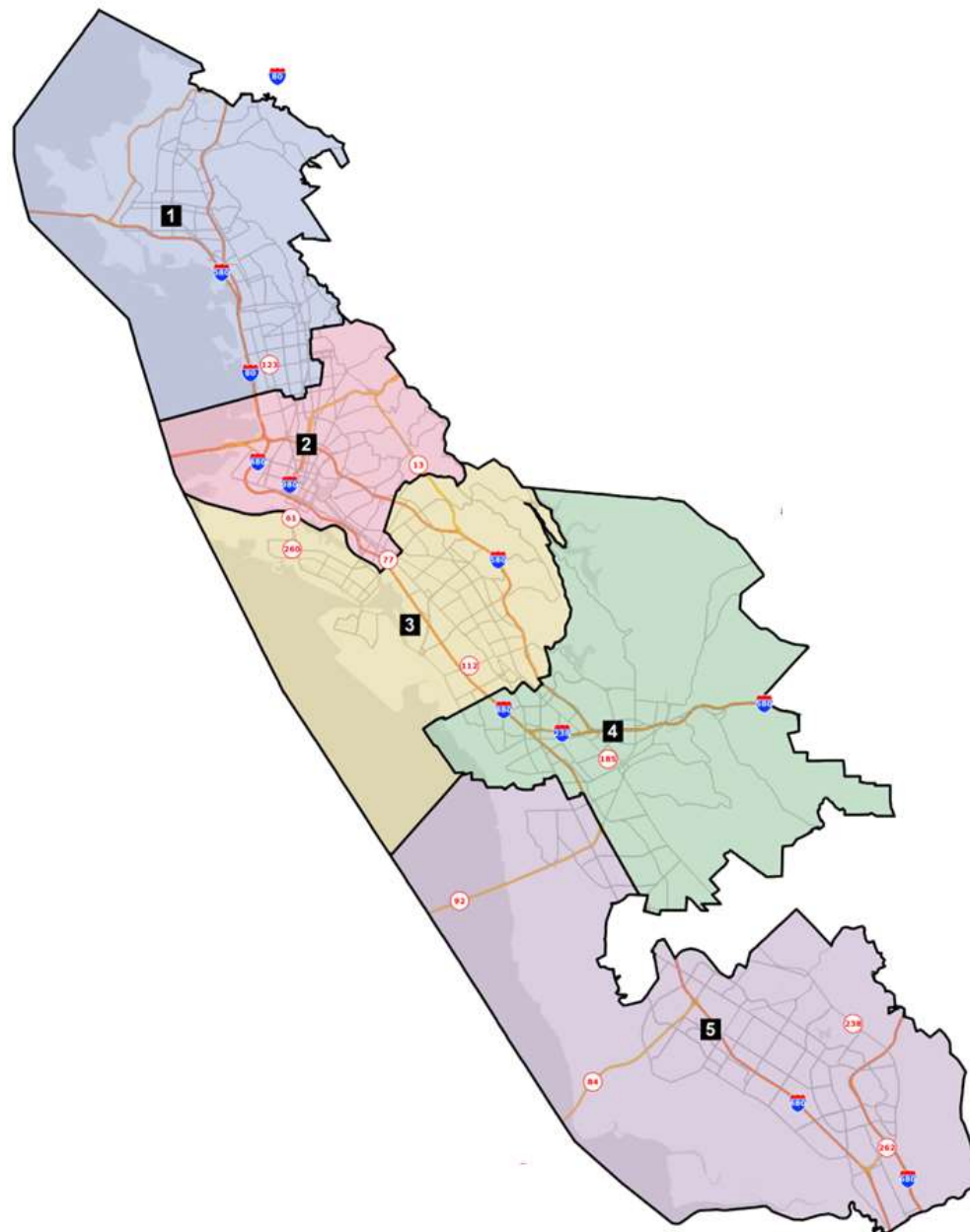
6	0	-100.0%
---	---	---------

7	0	-100.0%
---	---	---------

Total	1,575,598	
-------	-----------	--

Ideal	225,085	
-------	---------	--

[^] 2020 Census Redistricting Data.
Adjusted for incarcerated populations



Current Lines

#	Asian Citizen Voting Age Population [^]			
	2015-2019 ⁺		2019-2021 [*]	
	#	%	#	%
1	36,130	18.3%	37,524	18.5%
2	47,817	21.7%	49,801	21.9%
3	41,119	20.6%	43,034	20.9%
4	53,849	27.1%	60,186	29.2%
5	88,315	46.7%	91,033	48.9%
Total	267,230	26.6%	281,578	27.4%

[^] Calculated pursuant to OMB BULLETIN NO. 00-02

⁺ Adjusted 2015-2019 American Community Survey Special Tabulation

^{*} Adjusted 2017-2021 American Community Survey Special Tabulation

Current Lines

#	Population [^]	Citizen Voting Age Population ⁺				
	Total	Total	Latino [*]	Asian [*]	Black [*]	NH-White
1	315,268	202,891	20.8%	18.5%	16.4%	42.2%
2	314,269	227,386	12.1%	21.9%	16.8%	47.0%
3	316,393	205,553	20.5%	20.9%	25.5%	30.3%
4	315,168	206,253	26.3%	29.2%	11.9%	29.3%
5	314,500	186,113	16.9%	48.9%	4.9%	26.3%
Total	1,575,598	1,028,196	19.2%	27.4%	15.3%	35.4%

[^] 2020 Census Redistricting Data. Adjusted for incarcerated populations

⁺ Adjusted 2015-2019 American Community Survey Special Tabulation

^{*} Calculated pursuant to OMB BULLETIN NO. 00-02

Relevant Laws

U.S. Constitution: Equal Population and 14th Amendment

Federal Voting Rights Act

State Constitution and Code: Contiguity, Compactness, Topography and Geography, Community of Interest

Case Law

Draft Plans

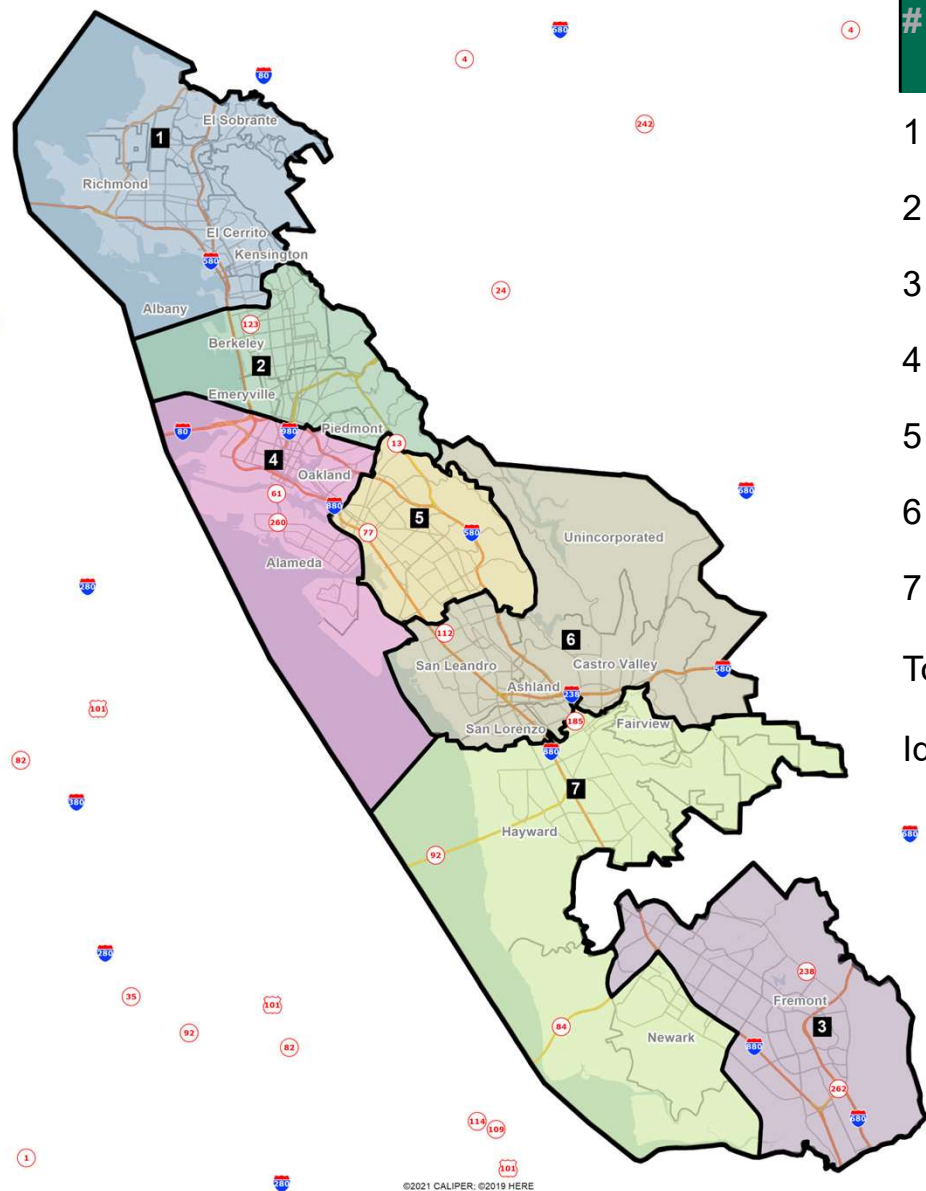
- Plan Green
- Plan Blue
- Plan Purple
- Plan Red
- Plan Orange
- Plan Yellow

Public Plans

- 15 full or partial public plans submitted by the public*

** Two additional public plans (196347/196353) were withdrawn in favor of an updated submission.*

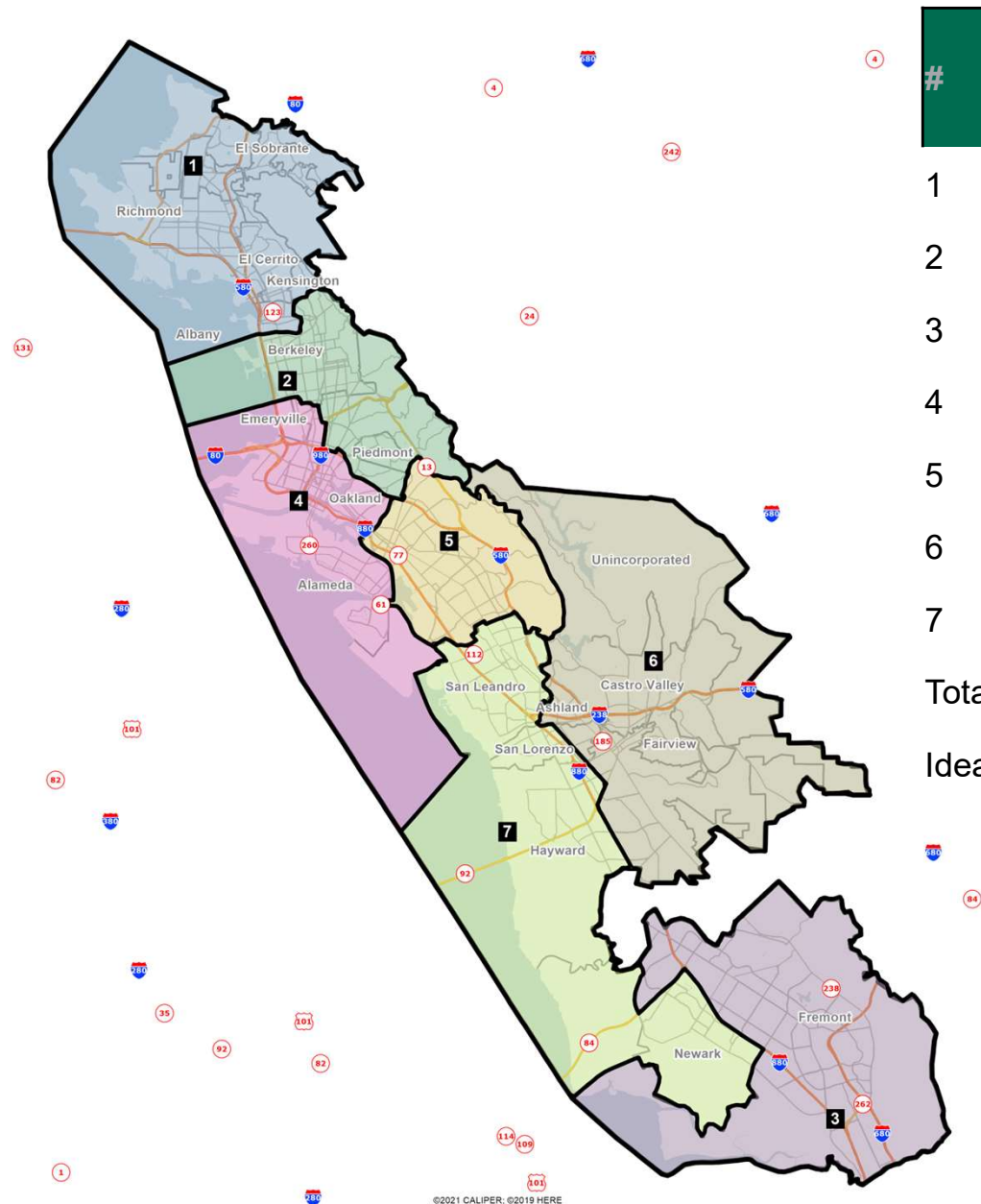
Plan Green



#	Population [^]		Citizen Voting Age Population ⁺				
	Total	Deviation	Total	Latino*	Asian*	Black*	NH-White
1	226,500	+0.6%	138,082	26.5%	18.9%	19.1%	33.1%
2	225,960	+0.4%	171,515	9.1%	18.6%	11.0%	59.6%
3	230,640	+2.5%	131,314	12.9%	53.6%	4.1%	27.1%
4	222,790	-1.0%	158,802	11.1%	27.3%	17.0%	42.2%
5	220,110	-2.2%	133,202	25.4%	15.3%	35.1%	21.5%
6	227,395	+1.0%	152,944	23.2%	29.9%	11.1%	32.5%
7	222,203	-1.3%	142,337	29.0%	30.7%	11.5%	24.7%
Total	1,575,598	4.7%	1,028,196	19.2%	27.4%	15.3%	35.4%
Ideal	225,085						

- Districts 1, 2, 3 first vote in 2024. Districts 4, 5, 6, 7 first vote in 2026.
[^] 2020 Census Redistricting Data. Adjusted for incarcerated populations
⁺ 2017-2021 American Community Survey Special Tabulation
 * Calculated pursuant to OMB BULLETIN NO. 00-02

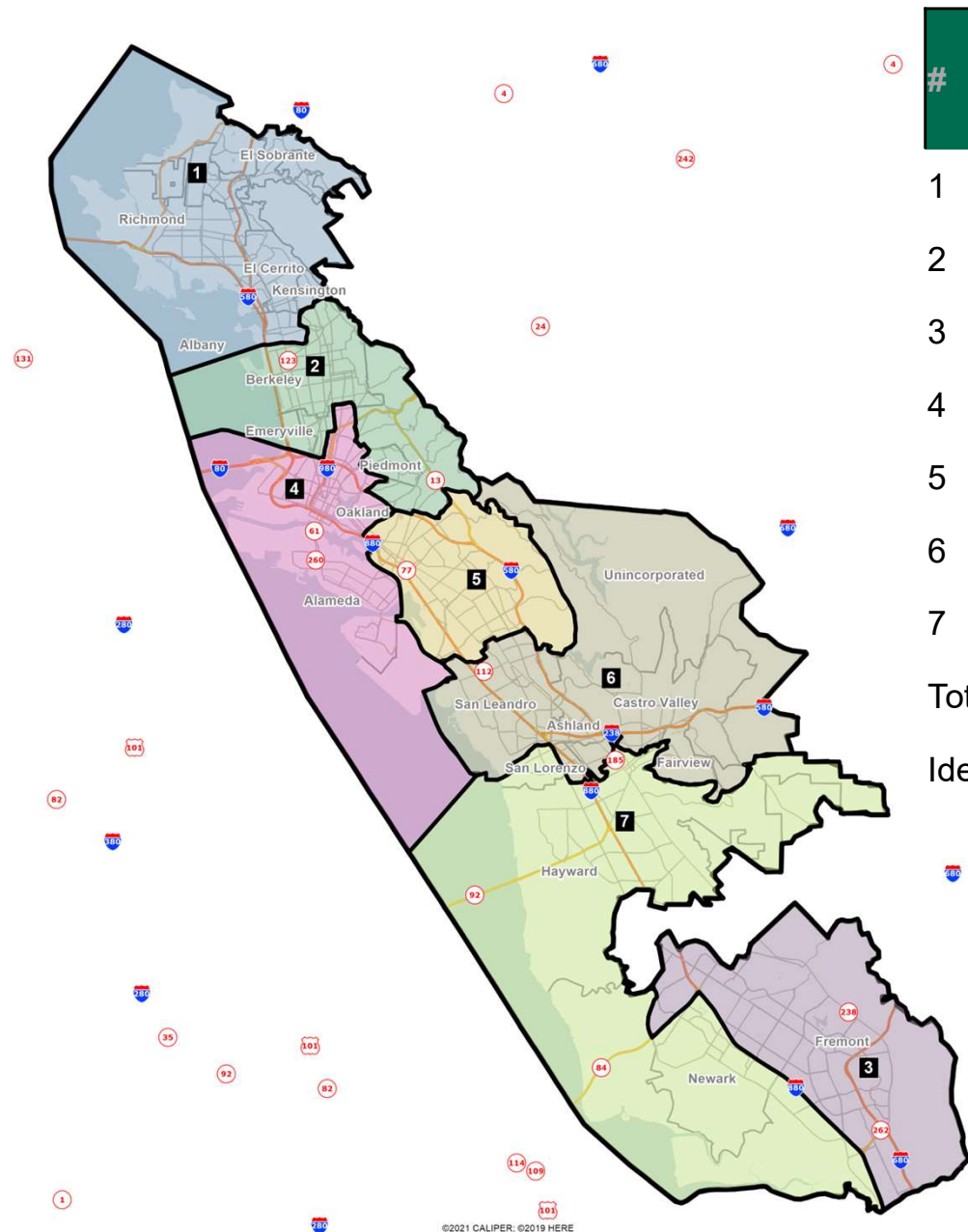
Plan Blue



#	Population [^]		Citizen Voting Age Population ⁺				
	Total	Deviation	Total	Latino*	Asian*	Black*	NH-White
1	226,500	+0.6%	138,082	26.5%	18.9%	19.1%	33.1%
2	218,611	-2.9%	166,139	8.7%	18.4%	9.4%	61.7%
3	230,644	+2.5%	131,316	12.9%	53.6%	4.1%	27.1%
4	230,139	+2.2%	164,178	11.4%	27.2%	18.3%	40.7%
5	220,110	-2.2%	133,202	25.4%	15.3%	35.1%	21.5%
6	231,893	+3.0%	151,236	25.8%	26.4%	13.5%	31.0%
7	217,701	-3.3%	144,043	26.2%	34.3%	9.0%	26.3%
Total	1,575,598	6.3%	1,028,196	19.2%	27.4%	15.3%	35.4%
Ideal	225,085						

- Districts 1, 2, 3 first vote in 2024. Districts 4, 5, 6, 7 first vote in 2026.
[^] 2020 Census Redistricting Data. Adjusted for incarcerated populations
⁺ 2017-2021 American Community Survey Special Tabulation
 * Calculated pursuant to OMB BULLETIN NO. 00-02

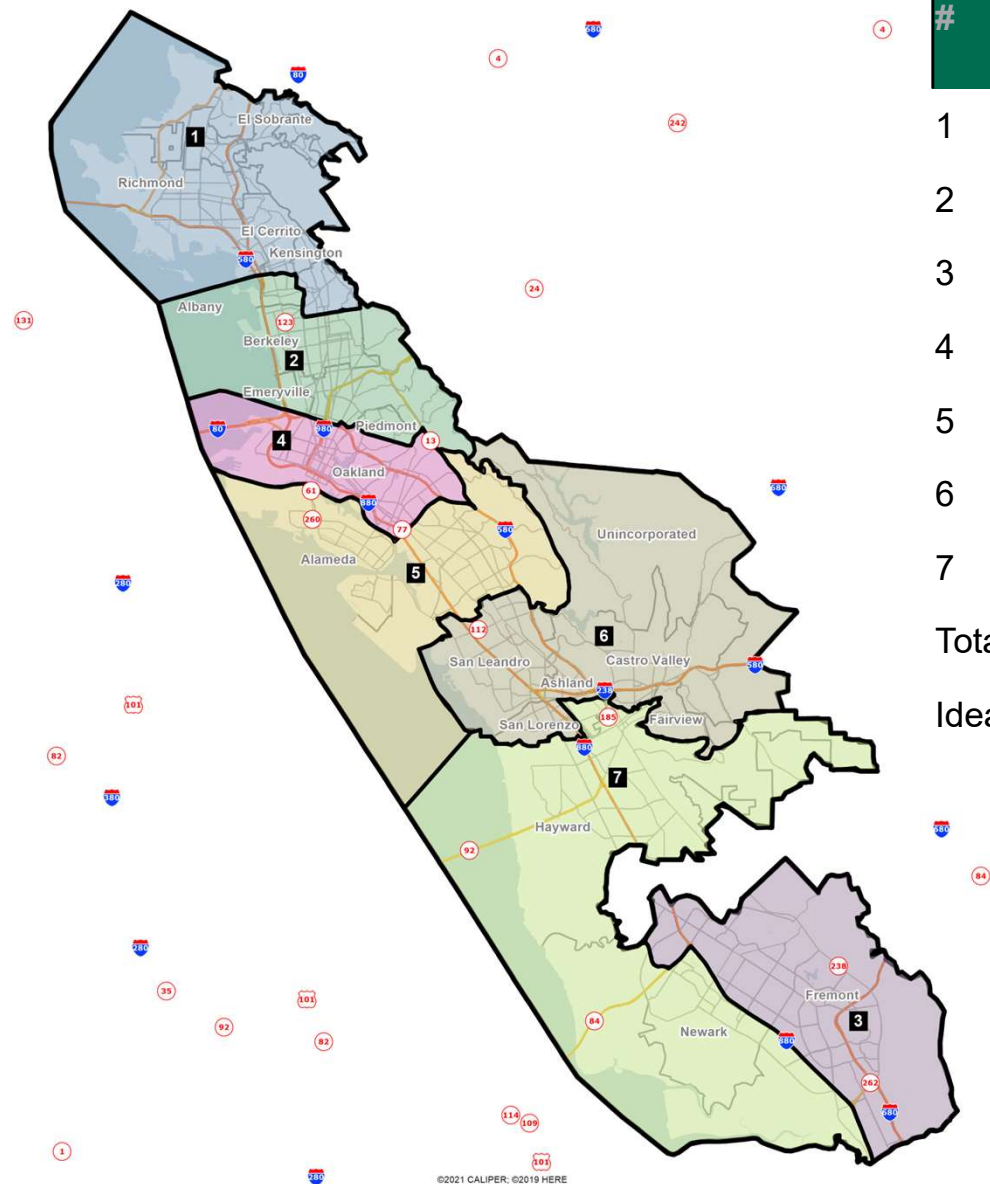
Plan Purple



#	Population [^]		Citizen Voting Age Population ⁺				
	Total	Deviation	Total	Latino*	Asian*	Black*	NH-White
1	226,500	+0.6%	138,082	26.5%	18.9%	19.1%	33.1%
2	219,437	-2.5%	165,427	9.2%	19.3%	10.1%	59.3%
3	230,600	+2.5%	131,295	12.9%	53.6%	4.1%	27.1%
4	226,554	+0.7%	165,247	10.4%	25.4%	17.0%	45.1%
5	222,869	-1.0%	132,845	26.1%	16.3%	35.9%	19.1%
6	220,899	-1.9%	148,532	22.6%	29.1%	12.5%	32.7%
7	228,739	+1.6%	146,768	29.5%	31.5%	10.1%	24.7%
Total	1,575,598	5.0%	1,028,196	19.2%	27.4%	15.3%	35.4%
Ideal	225,085						

- Districts 1, 2, 3 first vote in 2024. Districts 4, 5, 6, 7 first vote in 2026.
[^] 2020 Census Redistricting Data. Adjusted for incarcerated populations
⁺ 2017-2021 American Community Survey Special Tabulation
^{*} Calculated pursuant to OMB BULLETIN NO. 00-02

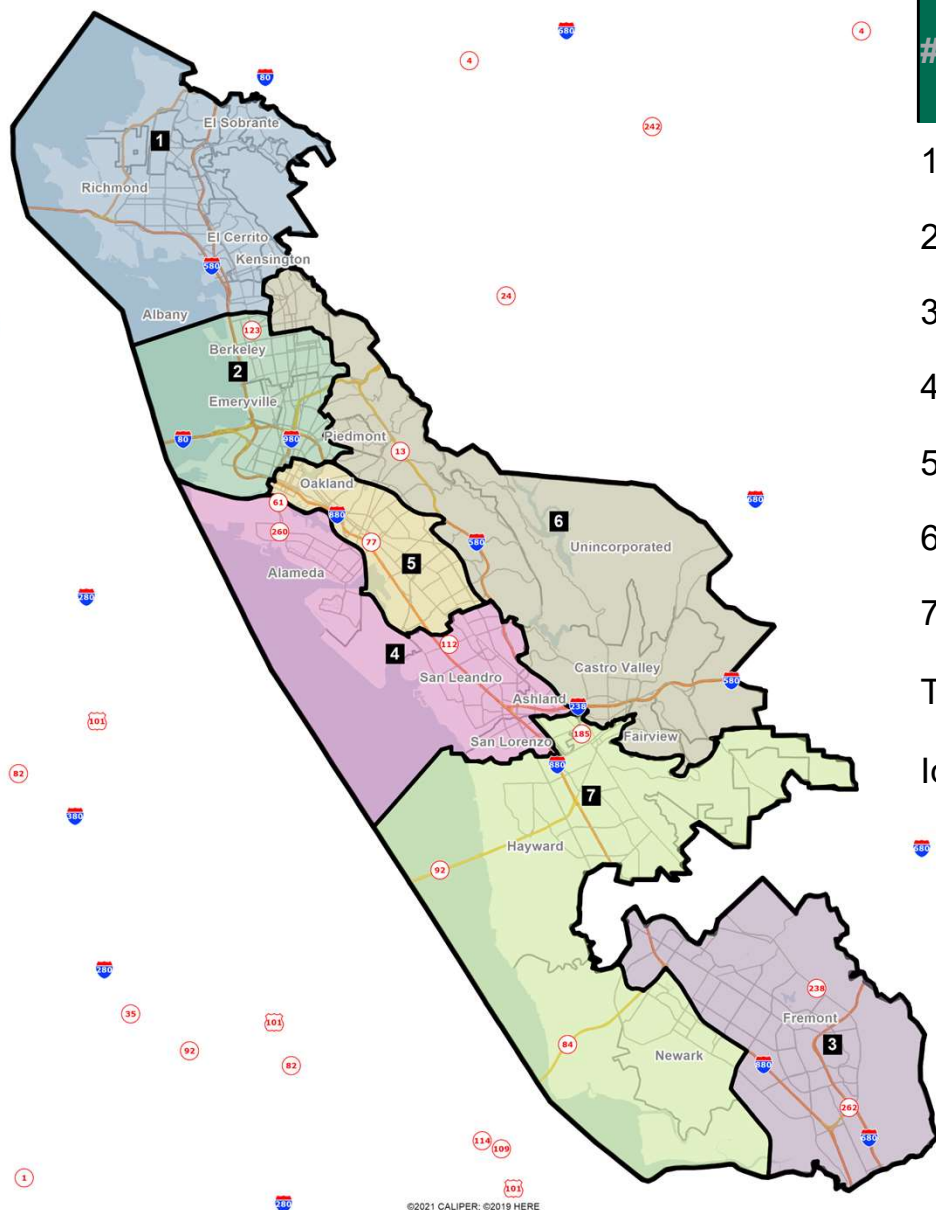
Plan Red



#	Population [^]		Citizen Voting Age Population ⁺				
	Total	Deviation	Total	Latino*	Asian*	Black*	NH-White
1	230,629	+2.5%	144,918	24.8%	18.0%	17.9%	37.1%
2	221,831	-1.4%	164,679	9.8%	19.4%	11.7%	57.2%
3	230,537	+2.4%	131,269	12.9%	53.6%	4.1%	27.1%
4	222,052	-1.3%	151,386	15.5%	24.7%	21.3%	35.5%
5	220,848	-1.9%	140,618	19.9%	18.8%	29.4%	29.8%
6	222,914	-1.0%	152,064	21.8%	30.4%	11.8%	32.8%
7	226,787	+0.8%	143,262	30.5%	30.1%	10.8%	24.3%
Total	1,575,598	4.3%	1,028,196	19.2%	27.4%	15.3%	35.4%
Ideal	225,085						

- Districts 1, 2, 3 first vote in 2024. Districts 4, 5, 6, 7 first vote in 2026.
[^] 2020 Census Redistricting Data. Adjusted for incarcerated populations
⁺ 2017-2021 American Community Survey Special Tabulation
^{*} Calculated pursuant to OMB BULLETIN NO. 00-02

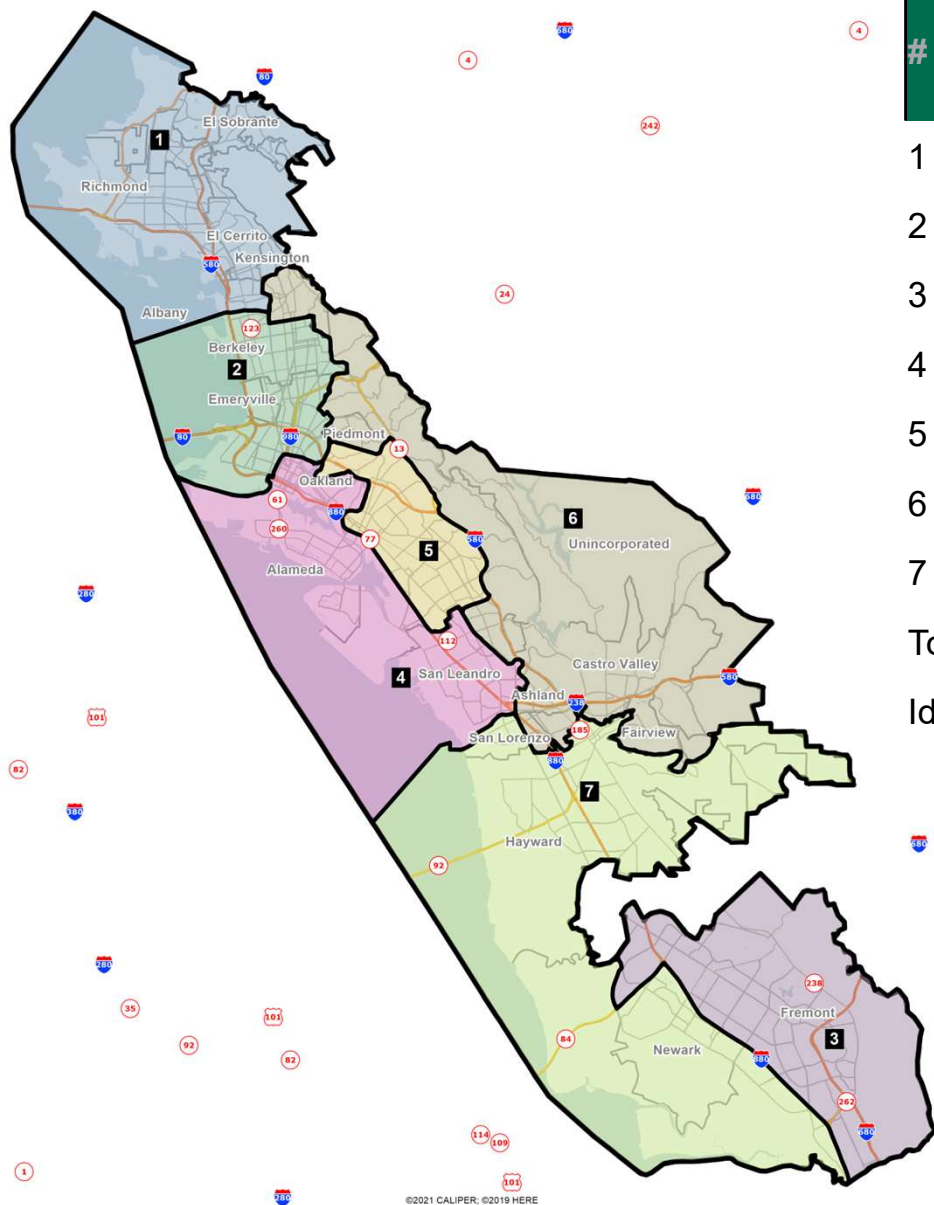
Plan Orange



#	Population [^]		Citizen Voting Age Population ⁺				
	Total	Deviation	Total	Latino*	Asian*	Black*	NH-White
1	226,500	+0.6%	138,082	26.5%	18.9%	19.1%	33.1%
2	220,239	-2.2%	163,911	10.9%	17.7%	19.0%	50.3%
3	230,577	+2.4%	131,288	12.9%	53.6%	4.1%	27.1%
4	222,906	-1.0%	152,035	20.1%	32.3%	10.1%	34.5%
5	227,896	+1.2%	133,416	25.9%	21.6%	30.4%	19.7%
6	220,733	-1.9%	166,221	10.4%	21.1%	14.1%	52.2%
7	226,747	+0.7%	143,243	30.5%	30.1%	10.8%	24.3%
Total	1,575,598	4.6%	1,028,196	19.2%	27.4%	15.3%	35.4%
Ideal	225,085						

- Districts 1, 2, 3 first vote in 2024. Districts 4, 5, 6, 7 first vote in 2026.
[^] 2020 Census Redistricting Data. Adjusted for incarcerated populations
⁺ 2017-2021 American Community Survey Special Tabulation
^{*} Calculated pursuant to OMB BULLETIN NO. 00-02

Plan Yellow



#	Population [^]		Citizen Voting Age Population ⁺				
	Total	Deviation	Total	Latino*	Asian*	Black*	NH-White
1	226,500	+0.6%	138,082	26.5%	18.9%	19.1%	33.1%
2	223,068	-0.9%	164,818	11.3%	18.1%	18.2%	50.4%
3	230,600	+2.5%	131,295	12.9%	53.6%	4.1%	27.1%
4	217,456	-3.4%	150,068	15.1%	35.1%	12.5%	34.3%
5	217,642	-3.3%	133,311	24.6%	15.2%	32.3%	25.3%
6	231,593	+2.9%	163,854	16.2%	21.9%	11.8%	47.8%
7	228,739	+1.6%	146,768	29.5%	31.5%	10.1%	24.7%
Total	1,575,598	6.3%	1,028,196	19.2%	27.4%	15.3%	35.4%
Ideal	225,085						

- Districts 1, 2, 3 first vote in 2024. Districts 4, 5, 6, 7 first vote in 2026.
[^] 2020 Census Redistricting Data. Adjusted for incarcerated populations
⁺ 2017-2021 American Community Survey Special Tabulation
 * Calculated pursuant to OMB BULLETIN NO. 00-02



Public Plan Submissions

15 additional public plan submissions available for viewing by visiting www.actransit.org/redistricting and clicking on **Public Plan Submissions**

We will scroll briefly through them here today:

<https://www.actransit.org/sites/default/files/2023-09/AC%20Transit%20Public%20Maps%20100423%20v1a.pdf>

Things to Remember

Strive for population equality. Be prepared to justify deviations

Ensure compliance with federal Voting Rights Act. Avoid vote dilution where required

Do not use race as the predominant factor. Only as one of many factors and cannot subordinate other redistricting criteria

Focus on traditional criteria. Draw compact, contiguous divisions, making use of existing topography and geography, while respecting communities of interest



Feedback on Draft Plans

What do you like about the draft plans?

What parts of each plan work?

What parts of each plan don't work?

Share Your Thoughts



**REDISTRICTING
PUBLIC HEARING #3**

October 4
6 PM | 1600 Franklin Street,
Oakland, AC Transit General
Office, 2nd Floor Board Room



ACTransit.org/Redistricting

Feedback gathered today
will be shared with the
Board

Participate in an upcoming
Public Hearing

Email feedback to
myvoice@actransit.org

Q&A With Your Hosts

Upcoming Workshops

Date & Time	Location
Monday, October 12 6:30 pm	Virtual via Zoom
Tuesday, October 17 6:30 pm	Virtual via Zoom



What is the Process?

Be Involved

Public Workshops & Hearings

Contact Us

Reports & Supporting Documents

FAQs

What is Ward Redistricting?

The redistricting process aims to change AC Transit's existing election system. Currently, there are five wards and two at-large seats on the District's Board of Directors. However, this process will shift to a new system with seven wards for elections, and the at-large seats on the Board will be removed. This means that each ward will represent a smaller population within a single ward.

This transition is expected to be phased in over the 2024 and 2026 election cycles. Unlike the 2021 redistricting process, which occurred every ten years to readjust the population distribution among the five wards after the U.S. Census, the present process involves a distinct change. This change includes the addition of two new wards as part of the shift towards a seven-ward election system.

To find out which of the current five wards you live in go [here](#).

Website: actransit.org/redistricting

Email: myvoice@actransit.org

Phone: (510) 891-7192

Slides for Reference

Equal Population

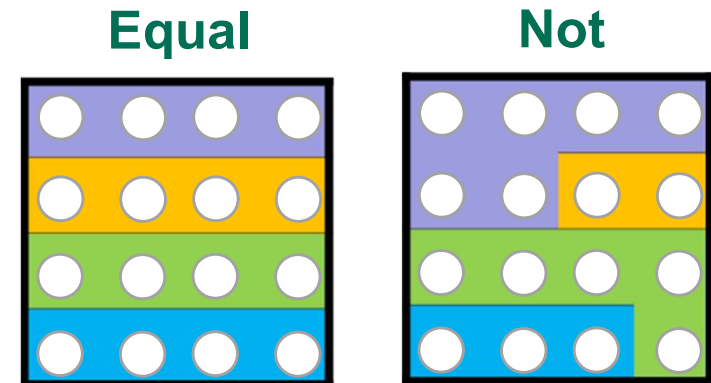
Equal Population: "As far as practicable"

Exact: no. Good faith: yes

Deviation: Difference between actual & ideal size

10% no longer clear "safe harbor"

California provides adjusted data for incarcerated populations



14th Amendment & Voting Rights Act

Race: Must not be the “predominant” factor

Can consider along with traditional, race-neutral, criteria

Traditional criteria must not be subordinate

Vote Dilution: Avoid depriving minority voters of an equal opportunity to elect a candidate of their choice

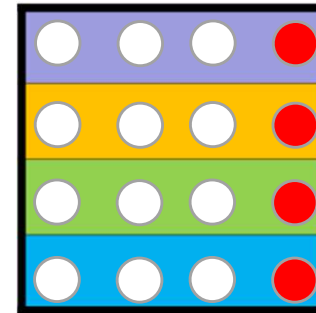
Discriminatory intent not required, only effect

Voting Rights Act

Gingles Criteria:

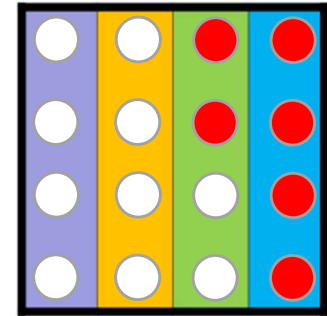
1. The minority group must be sufficiently large and geographically compact to constitute a majority in a district
2. The minority group must be politically cohesive
3. The white majority votes sufficiently as a block to enable it to usually defeat the minority's preferred candidate

Cracking



Dispersing into several districts such that a block-voting majority can routinely outvote

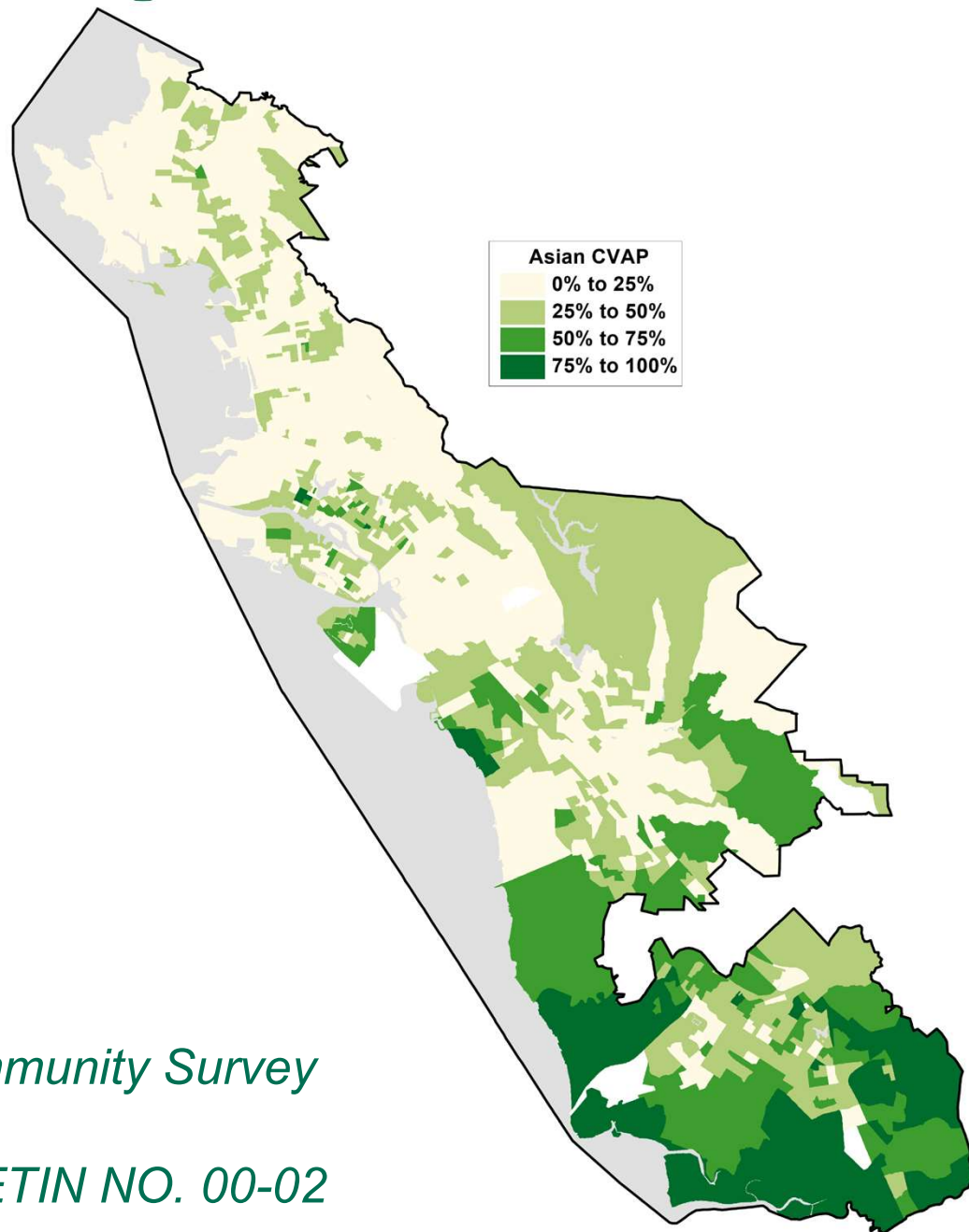
Packing



Concentrating to minimize influence in other districts

Voting Rights Act

#	CVAP ⁺
	Asian*
1	18.5%
2	21.9%
3	20.9%
4	29.2%
5	48.9%
Total	27.4%



+ Adjusted 2017-2021 American Community Survey
Special Tabulation

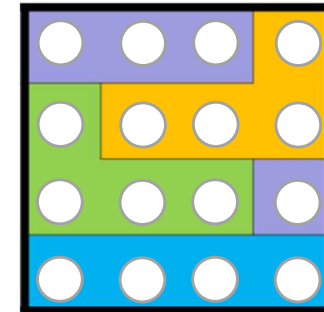
* Calculated pursuant to OMB BULLETIN NO. 00-02

Election Code 22000

Contiguity: All parts should be connected

Special cases such as islands

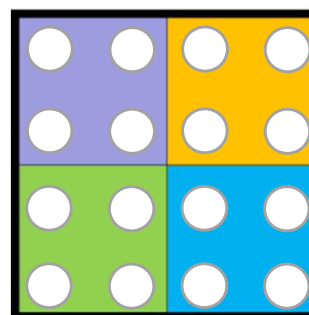
Non-Contiguous



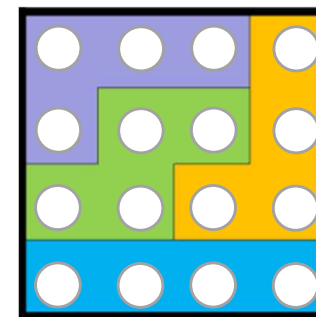
Election Code 22000

Compactness: Be aware of shape and appearance

More



Less



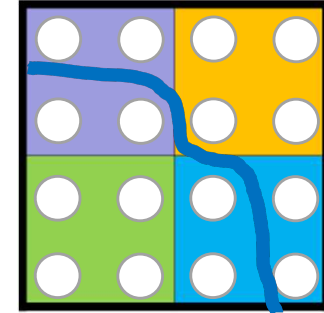
Election Code 22000

Topography and Geography:

Natural and man-made barriers
and boundaries

Not always compact

Compact, But...



Census Data

Census: Conducted every ten years.

Purpose is to count every person

Used to determine if populations are equal

Reported by census blocks

ACS: Monthly sample averaged over five years

Purpose to estimate a more detailed demographics

Used to determine compliance with Voting Rights Act.

Reported primarily by census block groups or tracts

But California breaks down CVAP data to census block

Census Geography

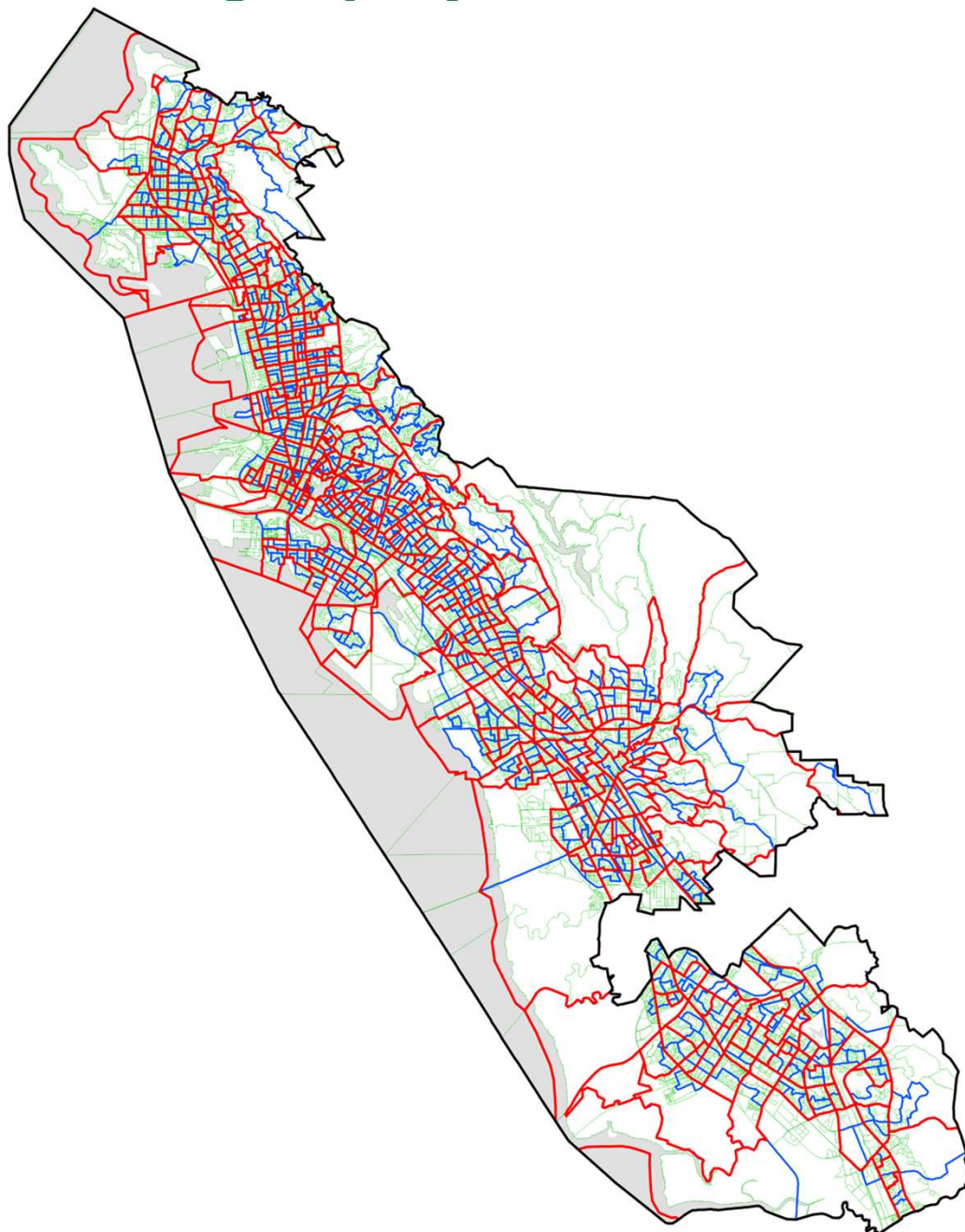
Type ⁺	#	Average Pop
-------------------	---	-------------

Block	16,819	94
-------	--------	----

Block Group	1,115	1,413
-------------	-------	-------

Tract	370	4,258
-------	-----	-------

+ Includes Block Groups and Tracts only partially within the jurisdiction.



Slice Geography

Type	#	Average Pop
------	---	-------------

Slice	150	10,504
-------	-----	--------

Slices: Combination of county, city, census, other understandable boundaries, and existing plan

Used to lower barriers to public redistricting plans

